GENERAL NOTES

1. THE SOUNDINGS INDICATED HEREIN ARE GENERALIZED DEPTHS AND ARE NOT REPRESENTATIVE OF THE FULL DATASET. THE SOUNDINGS REPRESENT THE MINIMUM DEPTH FOUND WITHIN THE 10X10 FOOT AREA CENTERED ON THE TEXT, DERIVED FROM A 1X1 FOOT AVERAGE DATASET AT CELL CENTER. THIS MAP SHOULD NOT BE USED FOR CHANNEL CLEARANCE OR VOLUME CALCULATIONS. MINIMUM DEPTH DATA IS PRODUCED FOR STRIKE/SHOAL REMOVAL OPERATIONS AND NOTICE TO NAVIGATION INTERESTS.

2. ELEVATIONS AND SOUNDING DEPTHS ARE REFERRED TO INTERNATIONAL GREAT LAKES DATUM 1985 (IGLD 85). LOW WATER DATUM (LWD) ZERO IS 577.5 FEET ABOVE MEAN WATER LEVEL AT FATHER POINT QUEBEC. WATER LEVEL READINGS ARE FROM AN AUTOMATED NOAA GAUGE (5099) LOCATED AT DETOUR MICHIGAN. DEPTHS ARE MEASURED USING AN R2SONIC 2024 MULTIBEAM SONAR.

3. THE INFORMATION DEPICTED ON THIS MAP REPRESENTS THE RESULTS OF SURVEYS MADE ON SEPTEMBER 27, 2022 AND CAN ONLY BE CONSIDERED AS INDICATING THE GENERAL CONDITIONS PRESENT AT THE TIME.

4. HORIZONTAL POSITIONING IS DETERMINED USING REAL TIME KINEMATIC GLOBAL POSITIONING SYSTEM (RTK). CORRECTIONS ARE PROVIDED BY THE MICHIGAN CONTINUOUSLY OPERATING REFERENCE STATIONS (CORS). THE CLOSEST BASE STATION IS USED AS THE DETERMINING FACTOR IN CORRECTION SELECTION. THE GPS RECEIVER IS MANUFACTURED BY APPLANIX MARINE POS/MV VER 5.0.

5. GRID COORDINATES ARE BASED ON THE MICHIGAN STATE PLANE COORDINATE SYSTEM, LAMBERT PROJECTION, MICHIGAN NORTH ZONE (2111). NORTH AMERICAN DATUM (NAD83). ALL COORDINATES SHOWN ARE IN U.S. SURVEY FEET.

6. UNLESS OTHERWISE NOTED PROJECT DEPTH IS 29.0 FEET BELOW LOW WATER DATUM

LEGEND

29.0'
35.0'
40.0'
45.0'
50.0'
55.0'
60.0'
80.0'

N

100' 0 100' 200'

SCALE: 1" = 100'

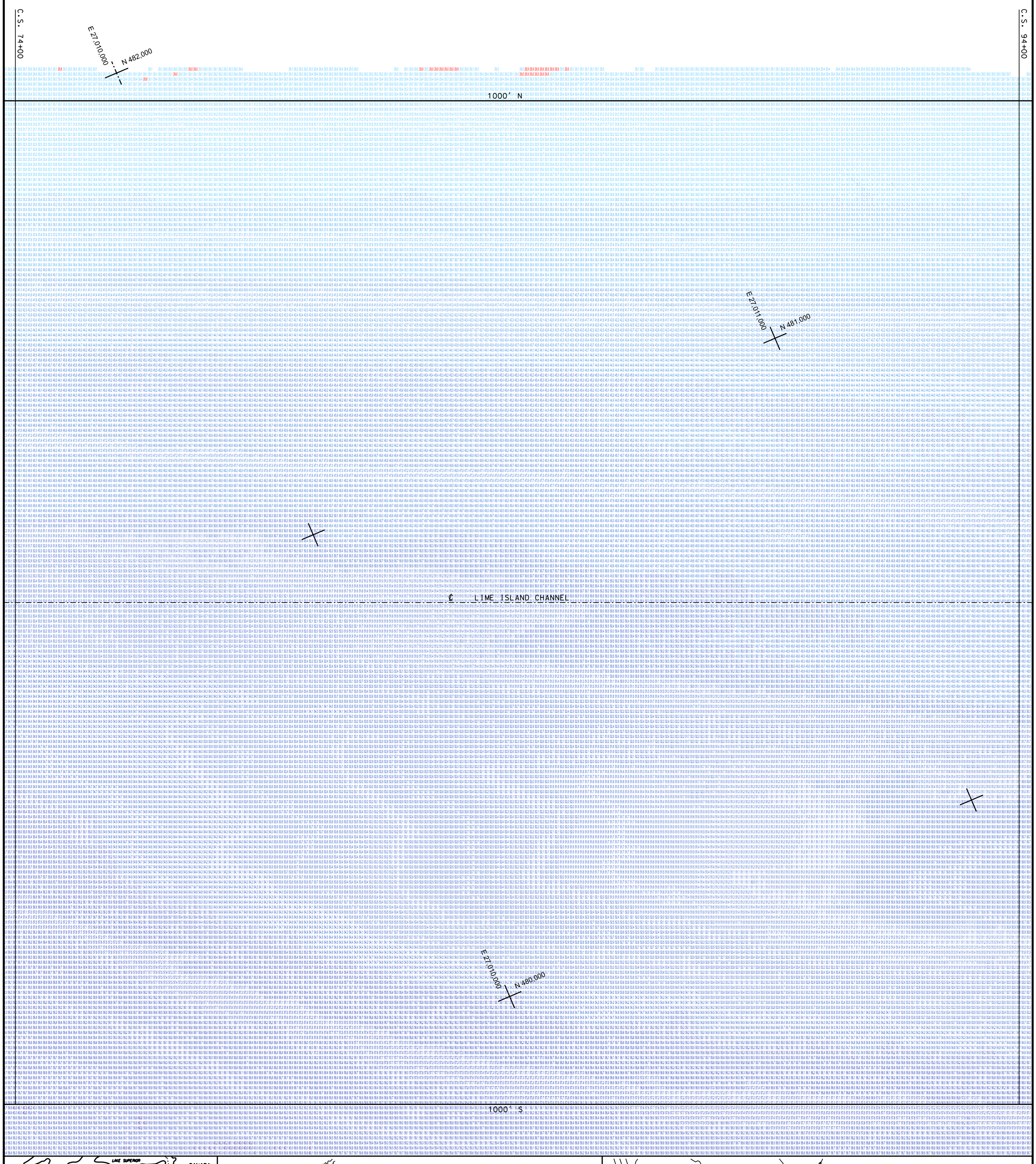

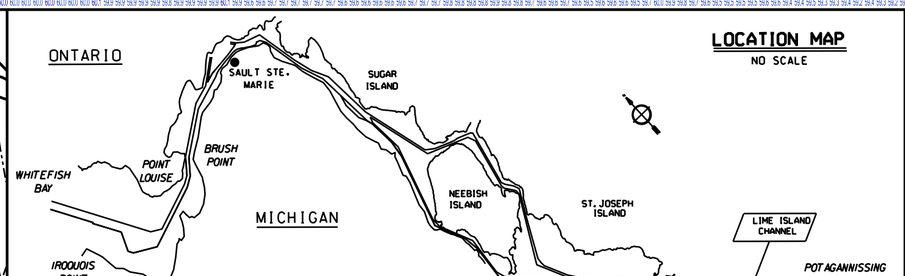

LOCATION MAP
NO SCALE

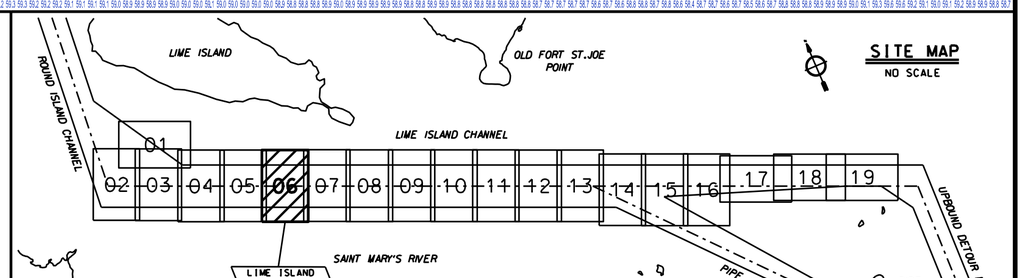

SITE MAP
NO SCALE

SHEET IDENTIFICATION
LIC-06
SHEET 6 OF 19

SAINT MARYS RIVER
SAULT SAINTE MARIE MICHIGAN
FEDERAL NAVIGATION CHANNEL

LIME ISLAND CHANNEL SECTION 06
SEPTEMBER 27, 2022
CONDITION SURVEY

U.S. ARMY CORPS OF ENGINEERS
DETROIT DISTRICT
DETROIT, MICHIGAN

SOO AREA OFFICE
ST MARYS RIVER SECTION
119 EAST WATER STREET
SAULT STE. MARIE, MI 49783

SURVEYED BY: J. Mrozek		DATE: 2022/09/27
DWN BY: J. Mrozek	CKD BY:	SOLICITATION NO.:
SUBMITTED BY:		CONTRACT NO.:
PLOT SCALE: 1" = 100'	ISSUE DATE:	FILE NUMBER:
SIZE: ANSI D	FILE NAME: Licv106c221.dgn	

MARK	DESCRIPTION	DATE	APPR.	MARK	DESCRIPTION	DATE	APPR.

US Army Corps of Engineers®