

DISCLAIMER: The data represented by the results of data collection/processing for a specific US Army Corps of Engineers activity and is not intended for general use. The user is responsible for the results of any of the application of the data for other than its intended purpose.

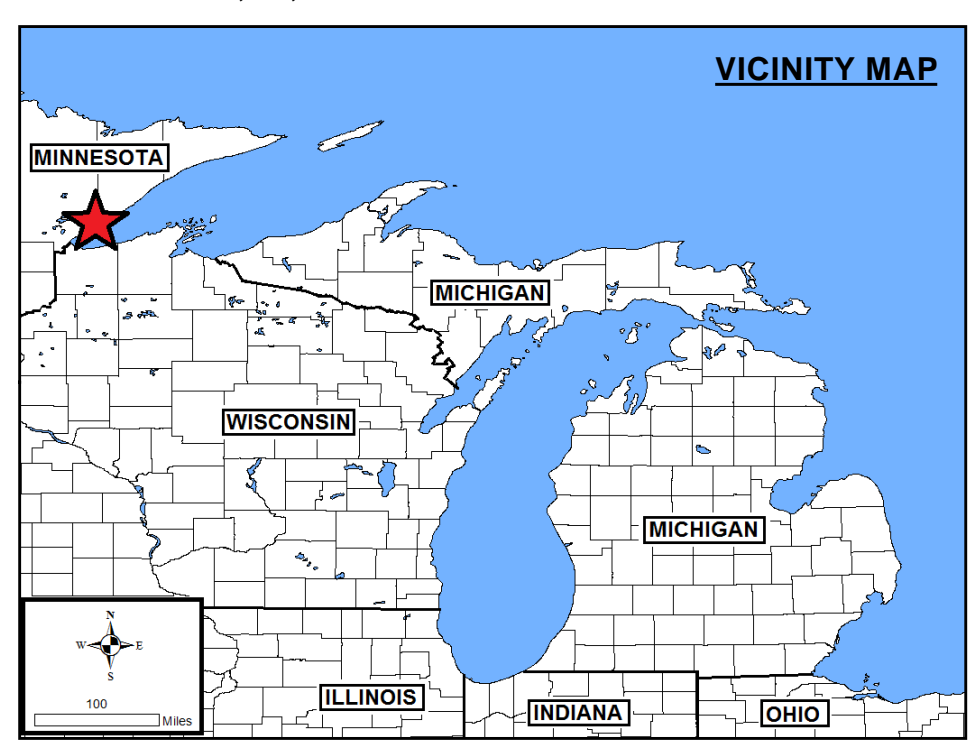
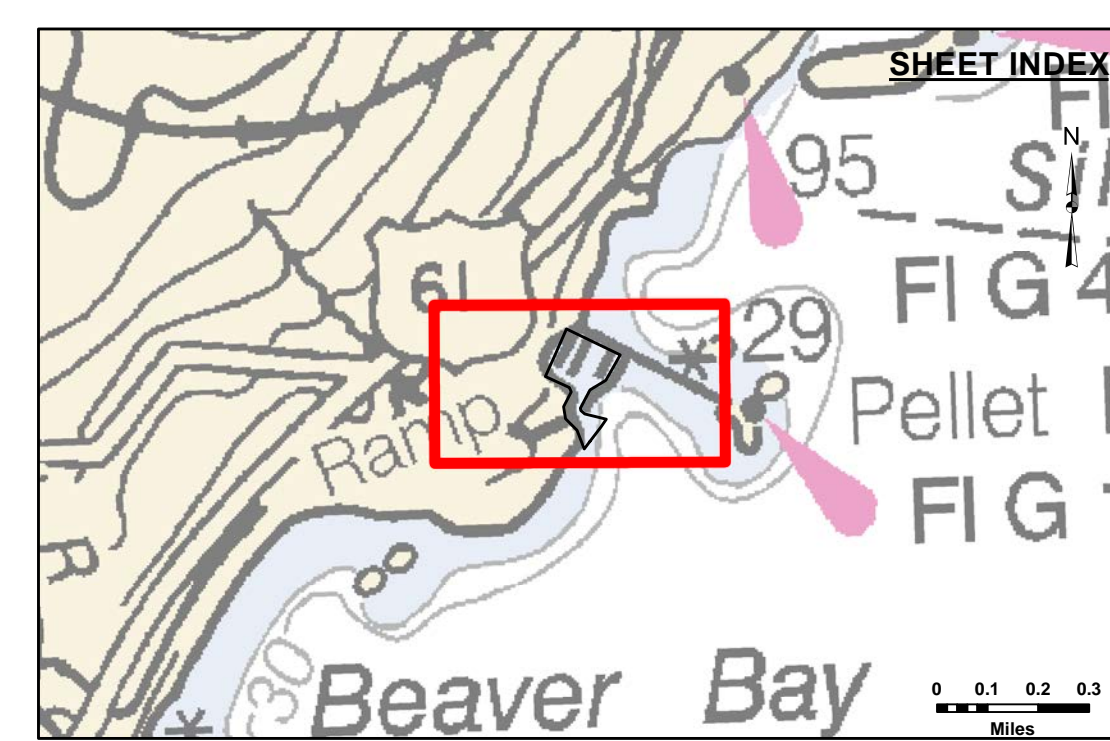
Access Constraints: The United States Government furnishes these data and the recipient accepts and uses them with the express understanding that the data are not to be used for any purpose other than that for which they were provided. The user is responsible for the results of any of the application of the data for other than its intended purpose.

Liability: The United States Government does not warrant the accuracy, completeness, or reliability, usability, or availability for any particular purpose of the data. The user is responsible for the results of any of the application of the data for other than its intended purpose. These data belong to the Government. Therefore, the recipient may not transfer these data to others without also transferring the Disclaimer.

U.S. ARMY CORPS OF ENGINEERS DETROIT DISTRICT		
Submitted:	Surveyed By:	
Recommended:	Plotted By:	
Approved:	Checked By:	
	Chief, Survey Section	
	Chief, Technical Services	

Silver Bay Harbor, MN (DNR)
Silver Bay Harbor (DNR)
SL_01_VBY_20220822_CS
22 August 2022

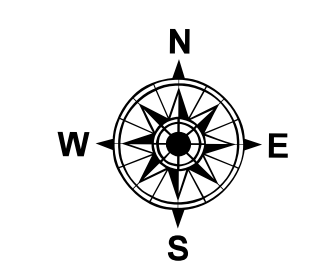
Sheet Reference Number
1 of 1



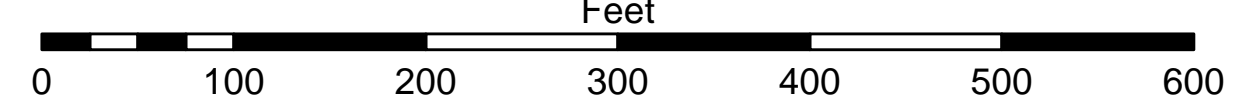
LEGEND
— Contour Lines
▭ Channel Limits

SOUNDING LEGEND

Red	LESS THAN PROJECT 8 FEET BELOW LWD
Light Blue	8 FEET BELOW LWD
Medium Blue	9 FEET BELOW LWD
Dark Blue	10 FEET BELOW LWD
Very Dark Blue	11 FEET BELOW LWD
Black	12 FEET BELOW LWD
Dark Purple	13+ FEET BELOW LWD



1 inch = 100 feet



- NOTES:**
- 1) THE INFORMATION DEPICTED ON THIS CHART REPRESENTS THE RESULTS OF SURVEYS MADE ON THE DATE INDICATED AND CAN ONLY BE CONSIDERED AS INDICATING THE GENERAL CONDITIONS PRESENT AT THAT TIME.
 - 2) SOUNDING DEPTHS ARE REFERENCED TO INTERNATIONAL GREAT LAKES DATUM 1985 (IGLD85) LOW WATER DATUM ELEVATION 601.1 FEET ABOVE MEAN WATER LEVEL AT RIMOUSKI, QUEBEC. WATER LEVEL READINGS WERE OBTAINED WITH RTK GPS VALUES. DEPTHS ARE MEASURED USING A TELEDYNE ECHOTRAC E20 PORTABLE SURVEY SOUNDER.
 - 3) HORIZONTAL POSITIONING IS DETERMINED USING REAL TIME KINEMATIC (RTK) GLOBAL NAVIGATION SATELLITE SYSTEM (GNSS) CORRECTIONS FROM A BASE STATION LOCATED AT USACE CONTROL POINT 408. THE GPS RECEIVER IS MANUFACTURED BY TRIMBLE, MODEL SPA751 AND R10.
 - 4) THE GRID COORDINATE SYSTEM SHOWN IS REFERENCED TO THE MINNESOTA STATE PLANE COORDINATE SYSTEM, LAMBERT PROJECTION, NORTH ZONE (2201), NORTH AMERICAN DATUM OF 1983 (NAD83), US SURVEY FOOT.
 - 5) THERE ARE NO AUTHORIZED NAVIGATION CHANNEL LIMITS OR AUTHORIZED CHANNEL DEPTHS FOR SILVER BAY HARBOR, MN. THIS IS A MN-DNR HARBOR WITH USACE STRUCTURES.
 - 6) 2010 AERIAL PHOTOGRAPHY DATA SOURCE: USGS