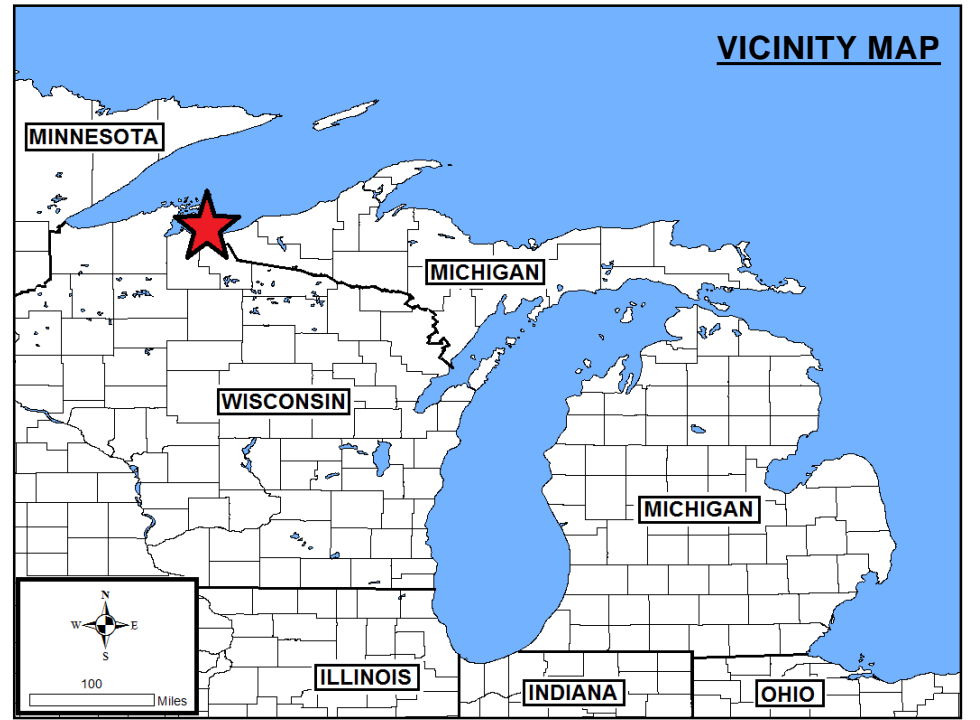
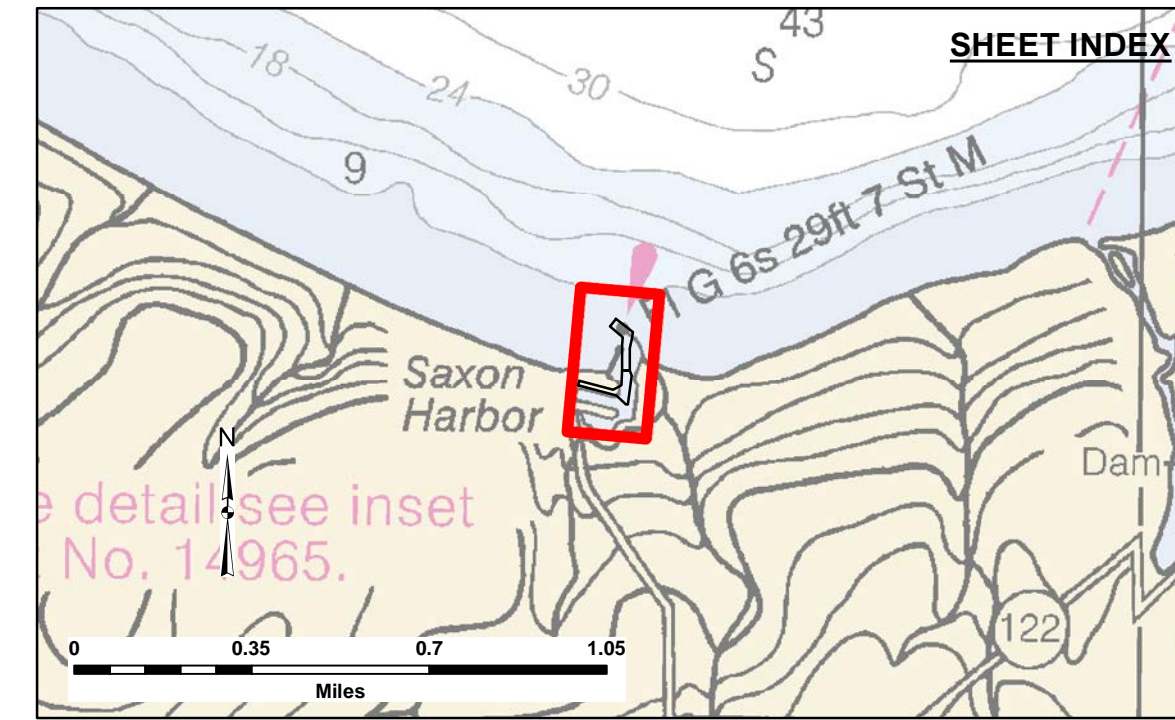


DISCLAIMER: The United States Government furnishes these data and the recipient accepts and uses them with the express understanding that the United States Government makes no warranty, expressed or implied, concerning the accuracy, completeness, reliability, usability or suitability for any particular purpose of the data. The recipient shall be responsible for the accuracy of any data used in any application of the data for other than its intended purpose. These data are provided to the recipient under a license that does not transfer title to the data. The recipient may not transfer these data to others without also transferring this Disclaimer.

U.S. ARMY CORPS OF ENGINEERS DETROIT DISTRICT		
Submitted:	Surveyed By:	
Recommended:	Plotted By:	
Approved:	Chief, Survey Station	
	Chief, Technical Services	

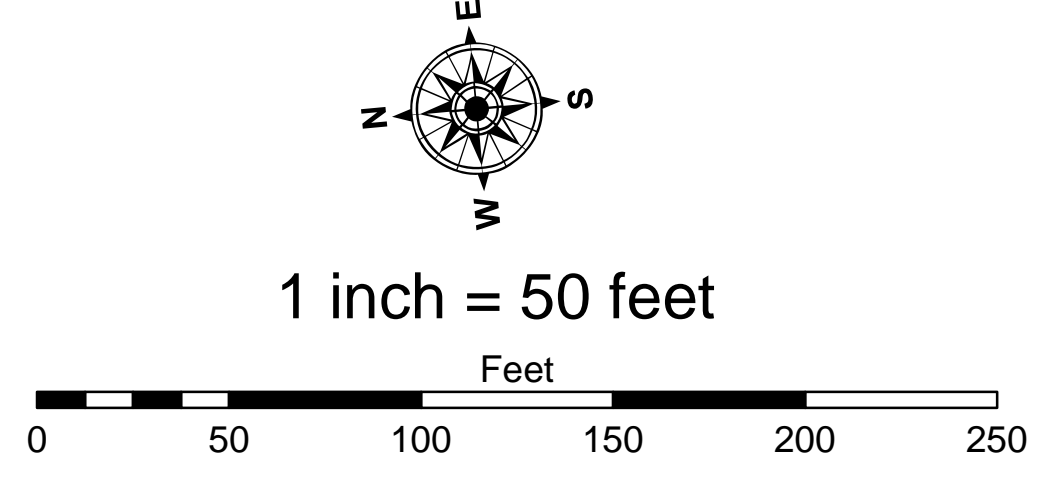
SAXON HARBOR, WI
Saxon Harbor
SA_01_XON_20230601_CS
01 June 2023

Sheet Reference Number
1 of 1



LEGEND
— Contour Lines
▭ Channel Limits

SOUNDING LEGEND
■ LESS THAN PROJECT DEPTH
■ PROJECT DEPTH
■ PROJECT DEPTH +1'
■ PROJECT DEPTH +2'
■ PROJECT DEPTH +3'
■ PROJECT DEPTH +4'
■ PROJECT DEPTH +5'



NOTES:
 1) THE INFORMATION DEPICTED ON THIS CHART REPRESENTS THE RESULTS OF SURVEYS MADE ON THE DATE INDICATED AND CAN ONLY BE CONSIDERED AS INDICATING THE GENERAL CONDITIONS PRESENT AT THAT TIME.
 2) SOUNDING DEPTHS ARE REFERENCED TO INTERNATIONAL GREAT LAKES DATUM 1985 (IGLD85) LOW WATER DATUM ELEVATION 601.1 FEET ABOVE MEAN WATER LEVEL AT RIMOUSKI, QUEBEC. WATER LEVEL READINGS WERE OBTAINED WITH RTK GPS VALUES. DEPTHS ARE MEASURED USING A TELEDYNE ECHOTRAC E20 PORTABLE SURVEY SOUNDER.
 3) HORIZONTAL POSITIONING IS DETERMINED USING THE REAL TIME KINEMATIC (RTK) GLOBAL NAVIGATION SATELLITE SYSTEM (GNSS). CORRECTIONS ARE FROM A BASE STATION LOCATED AT U.S. ARMY CORPS OF ENGINEERS (USACE) CONTROL POINT 1204. THE GPS RECEIVERS ARE MANUFACTURED BY TRIMBLE, MODELS SPA751 AND R10.
 4) THE GRID COORDINATE SYSTEM IS WISCONSIN STATE PLANE, NORTH ZONE (4801), NORTH AMERICAN DATUM 1983 (NAD83), US SURVEY FOOT.
 5) THE PROJECT DEPTHS FOR THIS AREA ARE 8.0' AND 10.0'.
 6) IMAGERY SOURCE: NAIP 2015