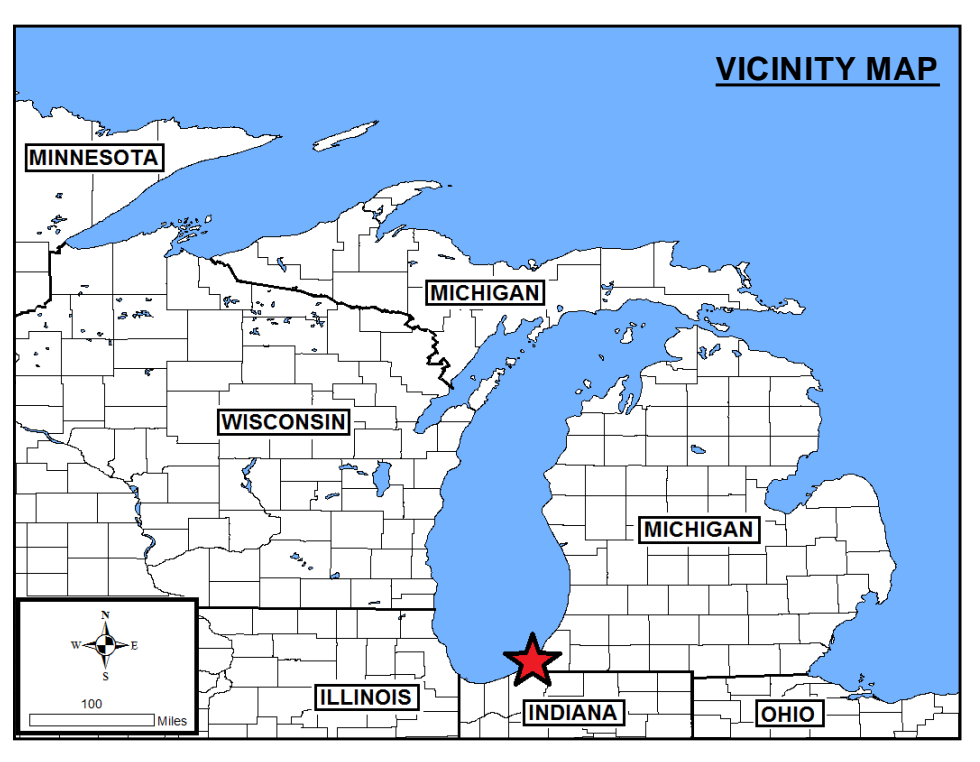
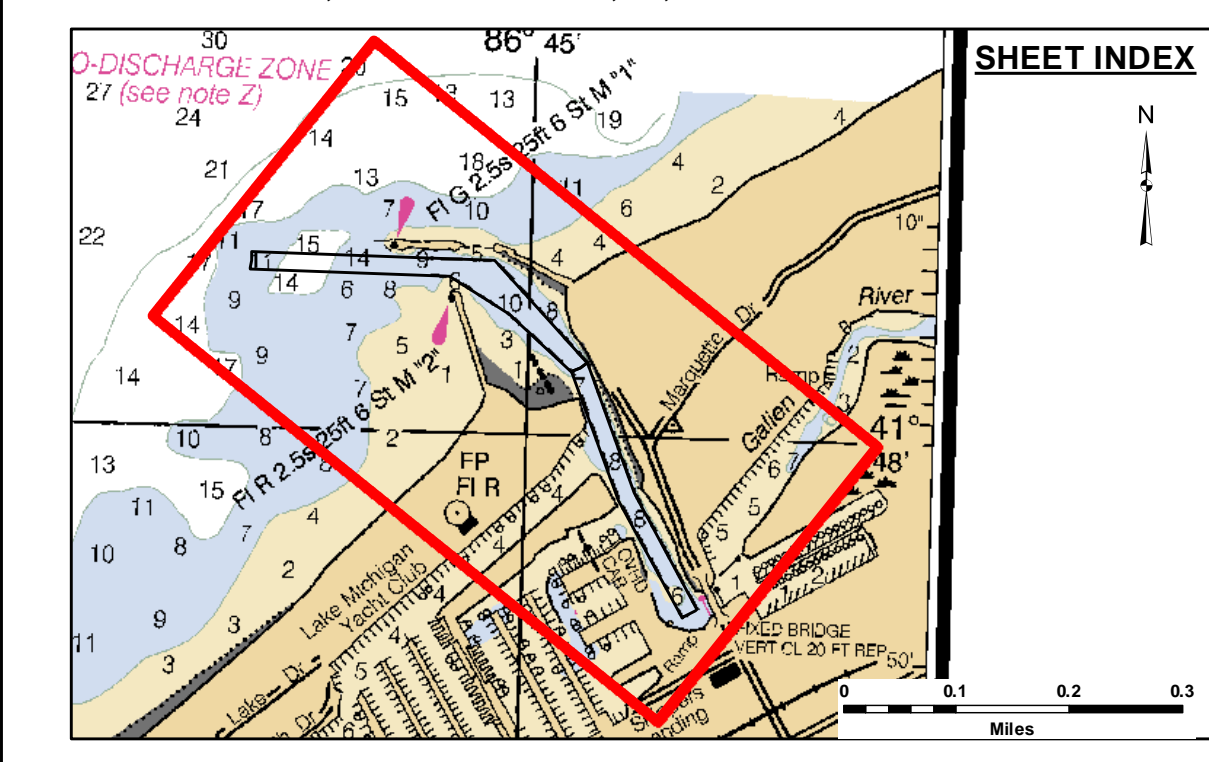


**DISCLAIMER:** The data represents the results of data collection and processing for a specific US Army Corps of Engineers activity and indicates the general existing conditions. Engineers assume responsibility for the accuracy, completeness, reliability, usability, or suitability for any particular purpose of the data. The user is responsible for the accuracy, completeness, reliability, usability, or suitability for any particular purpose of the data. These data are provided to the recipient for their use and are not to be used for any other purpose. The recipient may not transfer these data to others without also transferring this disclaimer.

U.S. ARMY CORPS OF ENGINEERS DETROIT DISTRICT		
Submitted:	Surveyed By:	
Recommended:	Plotted By:	
Approved:	Chief, Technical Services	


**New Buffalo Harbor, MI**  
**New Buffalo Harbor**  
**NW\_01\_BUF\_20210507\_CS**  
**07 May 2021**

**Sheet Reference Number**  
**1 of 1**

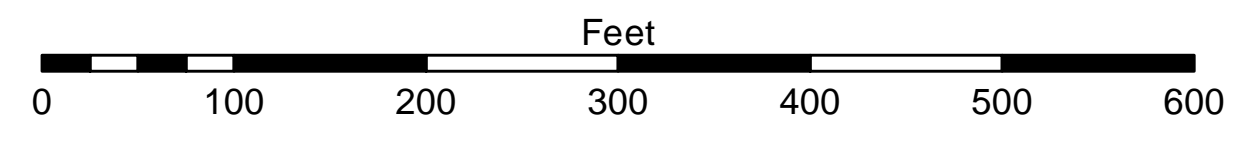


- LEGEND**
- ..... Cable Submarine
  - - - Cable Overhead
  - Placement Area
  - ⊥ Beacon, General
  - Contour Lines
  - ▭ Channel Limits

- SOUNDING LEGEND**
- LESS THAN PROJECT DEPTH
  - PROJECT DEPTH
  - PROJECT DEPTH +1'
  - PROJECT DEPTH +2'
  - PROJECT DEPTH +3'
  - PROJECT DEPTH +4'
  - PROJECT DEPTH +5'



1 inch = 100 feet



**NOTES:** ALL SOUNDINGS ARE REFERENCED TO I.G.L.D. 1985 FOR LAKE MICHIGAN, ELEVATION 577.5 FT. ABOVE MEAN SEA LEVEL AT RIMOUSKI, QUEBEC.

GRID SYSTEM BASED ON LAMBERT PROJECTION, MICHIGAN STATE PLANE COORDINATE SYSTEM, SOUTH ZONE (2113) 1983 NORTH AMERICAN DATUM, U.S. FOOT.

THE INFORMATION DEPICTED ON THIS MAP REPRESENTS THE RESULTS OF SURVEYS MADE ON THE DATES INDICATED AND CAN ONLY BE CONSIDERED AS INDICATING THE GENERAL CONDITIONS EXISTING AT THAT TIME.

VERTICAL WATER LEVEL READINGS WERE TAKEN FROM A FIXED GAUGE MARK ALONG THE SHEET STEEL WALL NEAR CROSS SECTION 1+50E IN NEW BUFFALO HARBOR, MI.

POSITIONING METHOD: DGPS  
 EQUIPMENT: GPS, TRIMBLE SPS 351, SOUNDER: ODOM CV3  
 VESSEL: SKIFF

IMAGERY SOURCED FROM: 2014 MICHIGAN NAIP IMAGERY