

LEGEND

- Cable Submarine
- Cable Overhead
- Placement Area
- ┆ Beacon, General
- Contour Lines
- ▭ Channel_Limits

SOUNDING LEGEND

- LESS THAN PROJECT DEPTH
- PROJECT DEPTH
- PROJECT DEPTH +1'
- PROJECT DEPTH +2'
- PROJECT DEPTH +3'
- PROJECT DEPTH +4'
- PROJECT DEPTH +5'

1 inch = 50 feet

Feet

0 50 100 150 200 250

NOTES: 1.THE LOCATION OF NAVIGATION AIDS REPRESENT THEIR GENERAL LOCATION.

2.ELEVATIONS AND SOUNDING DEPTHS ARE REFERRED TO INTERNATIONAL GREAT LAKES DATUM 1985 (IGLD 85). LOW WATER DATUM (LWD) ZERO IS 577.5 FEET ABOVE MEAN WATER LEVEL AT POINT RIMOUSKI QUEBEC. DEPTHS ARE MEASURED USING A TELEDYNE ECHOTRAC E20 SINGLE BEAM ECHOSOUNDER.

3.THE INFORMATION DEPICTED ON THIS MAP REPRESENTS THE RESULTS OF SURVEYS CONDUCTED ON DATES LISTED AND CAN ONLY BE CONSIDERED AS INDICATING THE GENERAL CONDITIONS PRESENT AT THE TIME.

4.HORIZONTAL POSITIONING IS DETERMINED BY USING A TRIMBLE MPS865 WITH OMNISTAR CORRECTIONS

5.GRID COORDINATES ARE BASED ON THE MICHIGAN STATE PLANE COORDINATE SYSTEM, LAMBERT PROJECTION, MICHIGAN NORTH ZONE (2111). NORTH AMERICAN DATUM (NAD83). ALL COORDINATES SHOWN ARE IN U.S. SURVEY FEET.

6.UNLESS OTHERWISE NOTED MAINTAINED DEPTH IS 7.0 FEET BELOW LOW WATER DATUM.

Imagery Source: ESRI


**US Army Corps
of Engineers**
District: CELRE

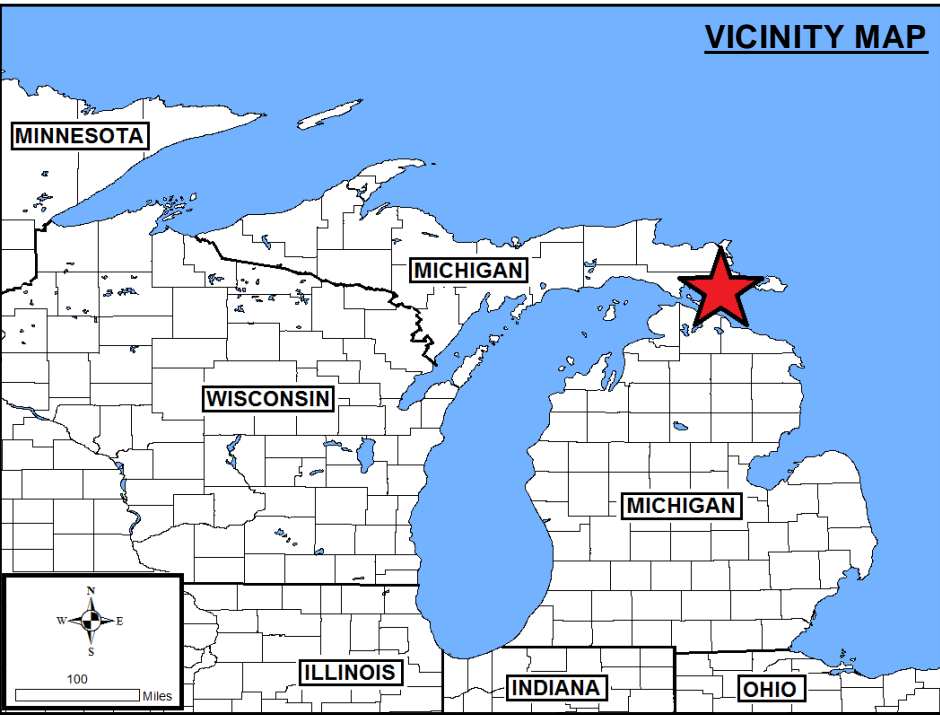
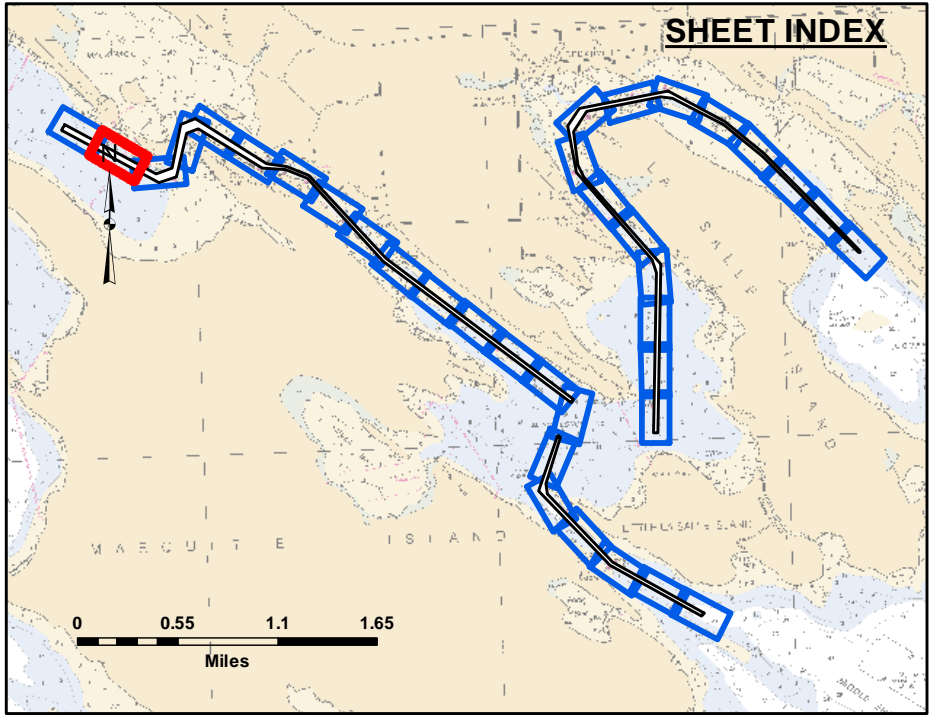
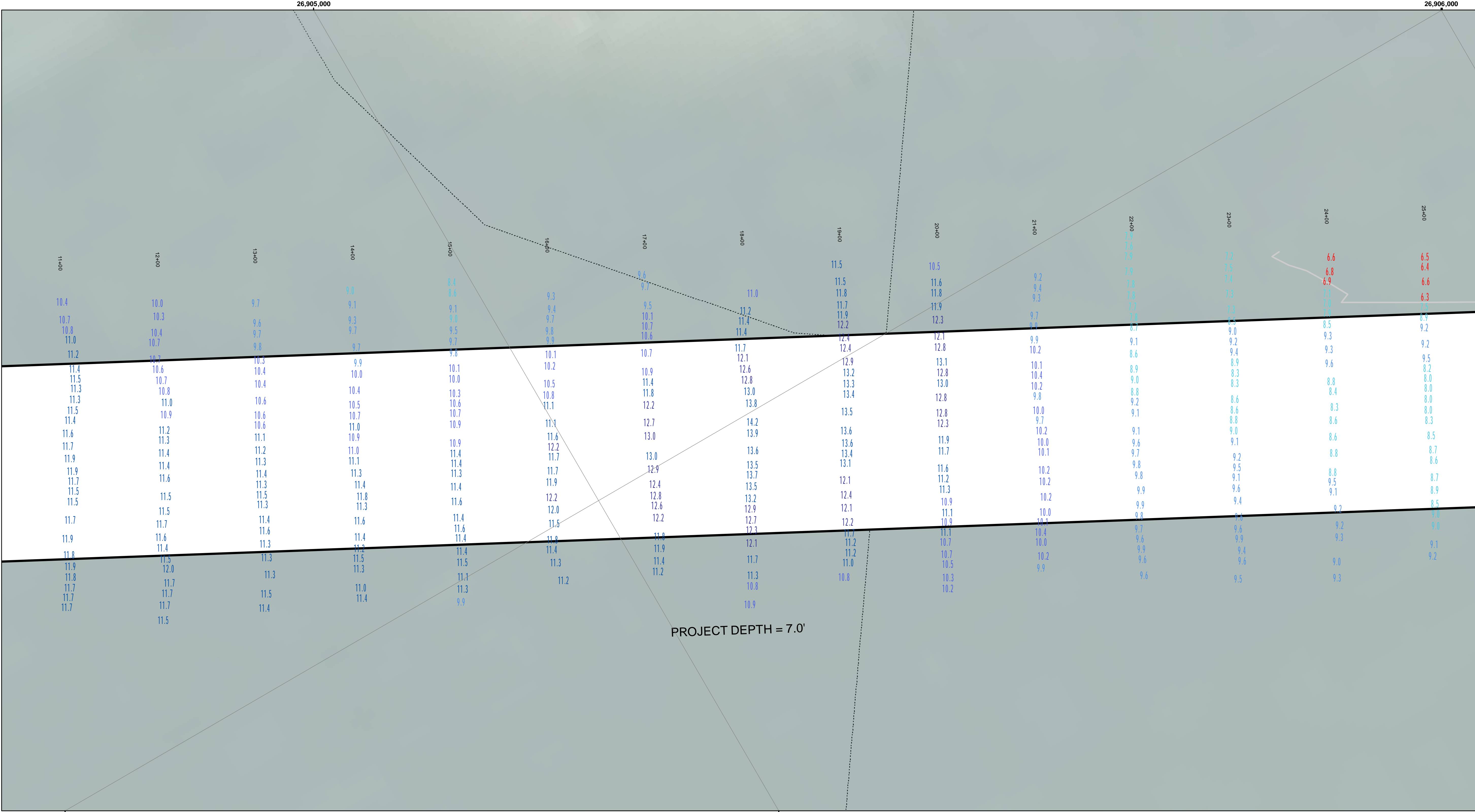
DISCLAIMER: The data presented in the results of data collection represents the results of data collection for a specific US Army Corps of Engineers activity and indicates the general existing conditions. The data is not intended to be used for any other purpose, accuracy, or specifications. The user is responsible for the results of any of the application of the data for other than its intended purpose.

ACCESS CONSTRAINTS: The United States Government furnishes these data and the recipient accepts and uses them with the express understanding that the data is not to be used for any other purpose, expressed, or implied concerning the accuracy, completeness, readability, usability or suitability for any particular purpose of the recipient. These data are not to be used for any other purpose, under no liability whatsoever to any person by reason of any use made thereof. These data belong to the Government. Therefore the recipient may not transfer these data to others without also transferring the Disclaimer.

U.S. ARMY CORPS OF ENGINEERS DETROIT DISTRICT		
Submitted: _____	Surveyed By: _____	
Recommended: _____	Plotted By: _____	
Approved: _____	Chief, Survey Section	Checked By: _____
	Chief, Technical Services	

Les Cheneaux Islands, MI
Les Cheneaux Islands
LS_01_CHX_20220531_CS
31 May 2022

**Sheet
Reference
Number**
1 of 36



LEGEND

- Cable Submarine
- Cable Overhead
- Placement Area
- ⬮ Beacon, General
- Contour Lines
- ▮ Channel_Limits

SOUNDING LEGEND

- LESS THAN PROJECT DEPTH
- PROJECT DEPTH
- PROJECT DEPTH +1'
- PROJECT DEPTH +2'
- PROJECT DEPTH +3'
- PROJECT DEPTH +4'
- PROJECT DEPTH +5'

1 inch = 50 feet

Feet

0 50 100 150 200 250

NOTES: 1.THE LOCATION OF NAVIGATION AIDS REPRESENT THEIR GENERAL LOCATION.

2.ELEVATIONS AND SOUNDING DEPTHS ARE REFERRED TO INTERNATIONAL GREAT LAKES DATUM 1985 (IGLD 85). LOW WATER DATUM (LWD) ZERO IS 577.5 FEET ABOVE MEAN WATER LEVEL AT POINT RIMOUSKI QUEBEC. DEPTHS ARE MEASURED USING A TELEDYNE ECHOTRAC E20 SINGLE BEAM ECHOSOUNDER.

3.THE INFORMATION DEPICTED ON THIS MAP REPRESENTS THE RESULTS OF SURVEYS CONDUCTED ON DATES LISTED AND CAN ONLY BE CONSIDERED AS INDICATING THE GENERAL CONDITIONS PRESENT AT THE TIME.

4.HORIZONTAL POSITIONING IS DETERMINED BY USING A TRIMBLE MPS865 WITH OMNISTAR CORRECTIONS

5.GRID COORDINATES ARE BASED ON THE MICHIGAN STATE PLANE COORDINATE SYSTEM, LAMBERT PROJECTION, MICHIGAN NORTH ZONE (2111). NORTH AMERICAN DATUM (NAD83). ALL COORDINATES SHOWN ARE IN U.S. SURVEY FEET.

6.UNLESS OTHERWISE NOTED MAINTAINED DEPTH IS 7.0 FEET BELOW LOW WATER DATUM.

Imagery Source: ESRI


**US Army Corps
of Engineers**
District: CELRE

DISCLAIMER The data presented in the results of data collection is for informational purposes only. The U.S. Army Corps of Engineers actively and indicates the general existing conditions. The data is not intended for use in any other manner. The user is responsible for the results of any of the application of the data for other than its intended purpose.

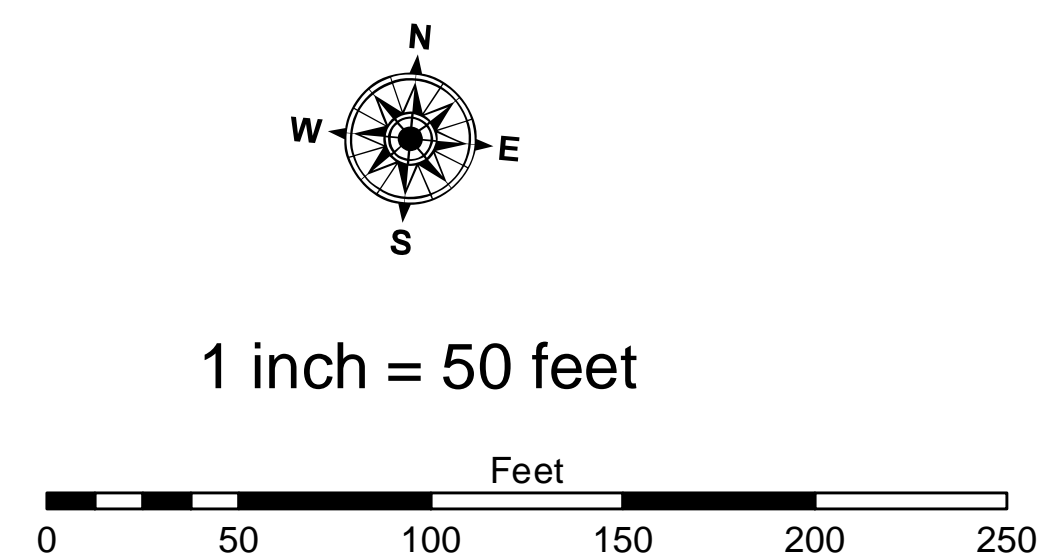
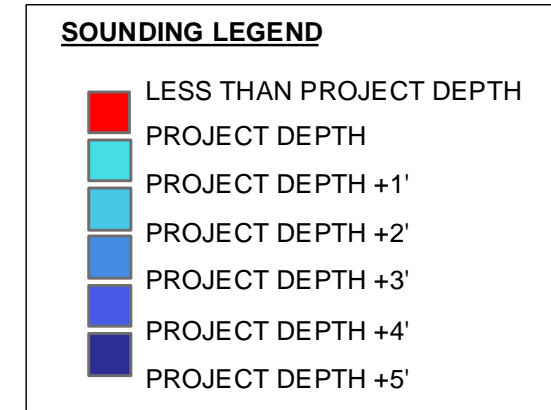
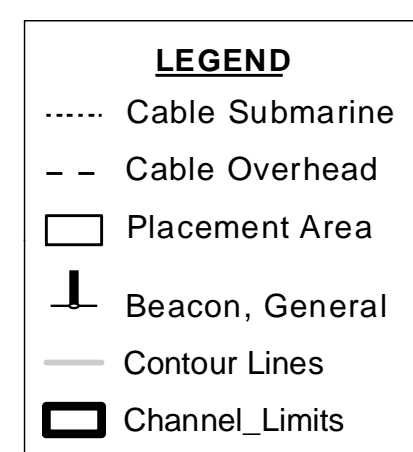
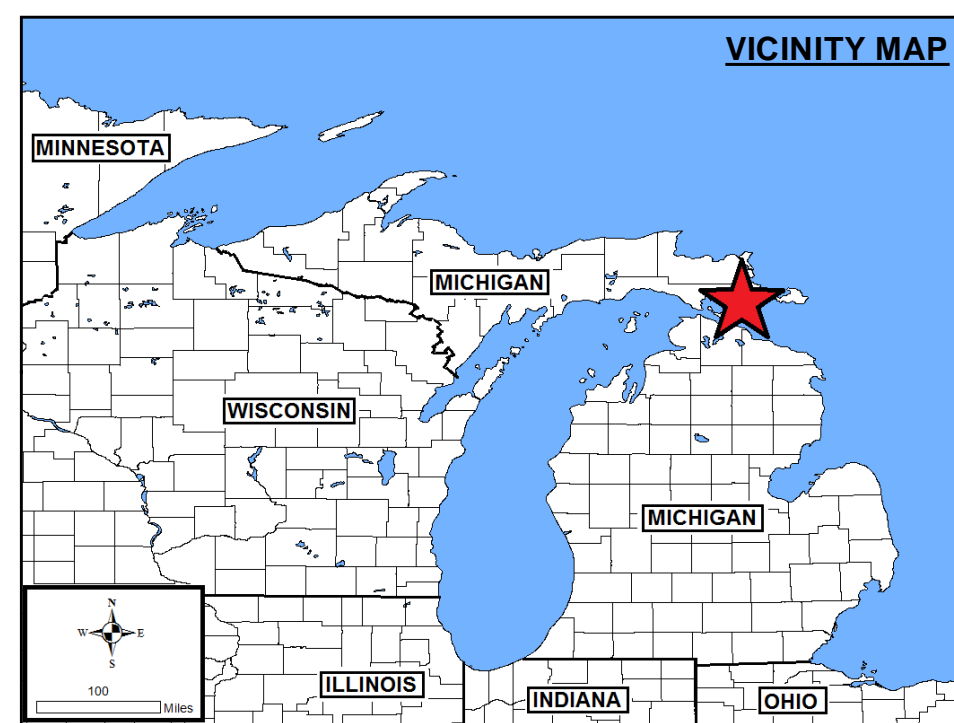
ACCESS CONSTRAINTS The United States Government furnishes these data and the recipient accepts and uses them with the express understanding that the data is not to be used for any other purpose, expressed, or implied concerning the accuracy, completeness, readability, usability or suitability for any particular purpose of the recipient. The data is not to be used for any other purpose, expressed, or implied concerning the accuracy, completeness, readability, usability or suitability for any particular purpose of the recipient. These data belong to the Government. Therefore the recipient may not transfer these data to others without transferring the Disclaimer.

U.S. ARMY CORPS OF ENGINEERS DETROIT DISTRICT	
Submitted: _____	Surveyed By: _____
Recommended: _____	Plotted By: _____
Approved: _____	Checked By: _____

Les Cheneaux Islands, MI
Les Cheneaux Islands
LS_01_CHX_20220531_CS
31 May 2022

**Sheet
Reference
Number**
2 of 36

Sheet
Reference
Number
3 of 36



NOTES: 1.THE LOCATION OF NAVIGATION AIDS REPRESENT THEIR GENERAL LOCATION.

2.ELEVATIONS AND SOUNDING DEPTHS ARE REFERRED TO INTERNATIONAL GREAT LAKES DATUM 1985 (IGLD 85). LOW WATER DATUM (LWD) ZERO IS 577.5 FEET ABOVE MEAN WATER LEVEL AT POINT RIMOUSKI QUEBEC. DEPTHS ARE MEASURED USING A TELETYPE ECHOTRAC E20 SINGLE BEAM ECHOSOUNDER.

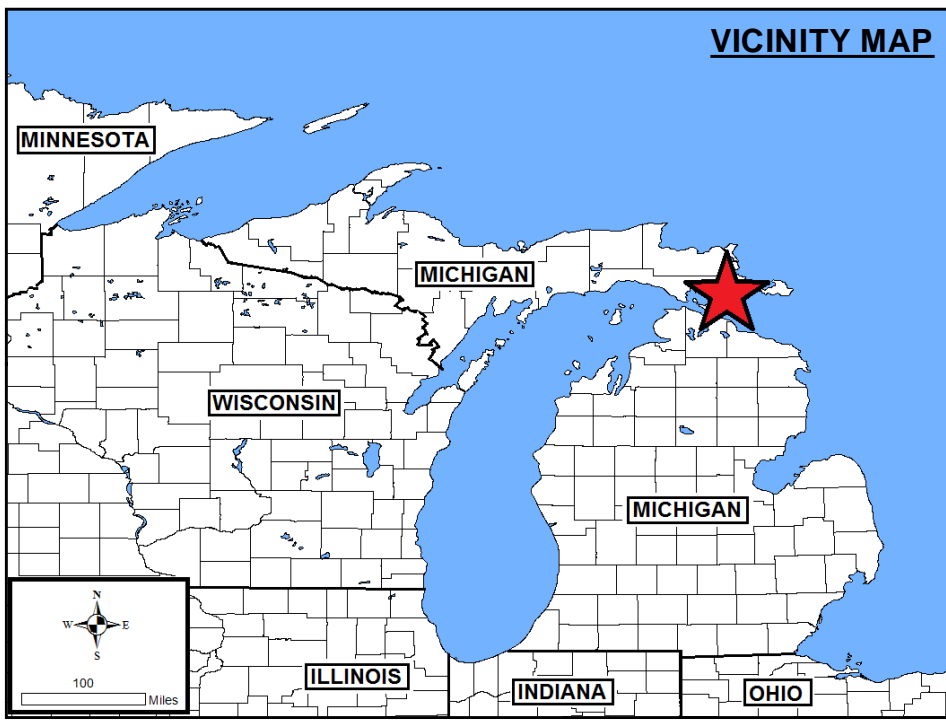
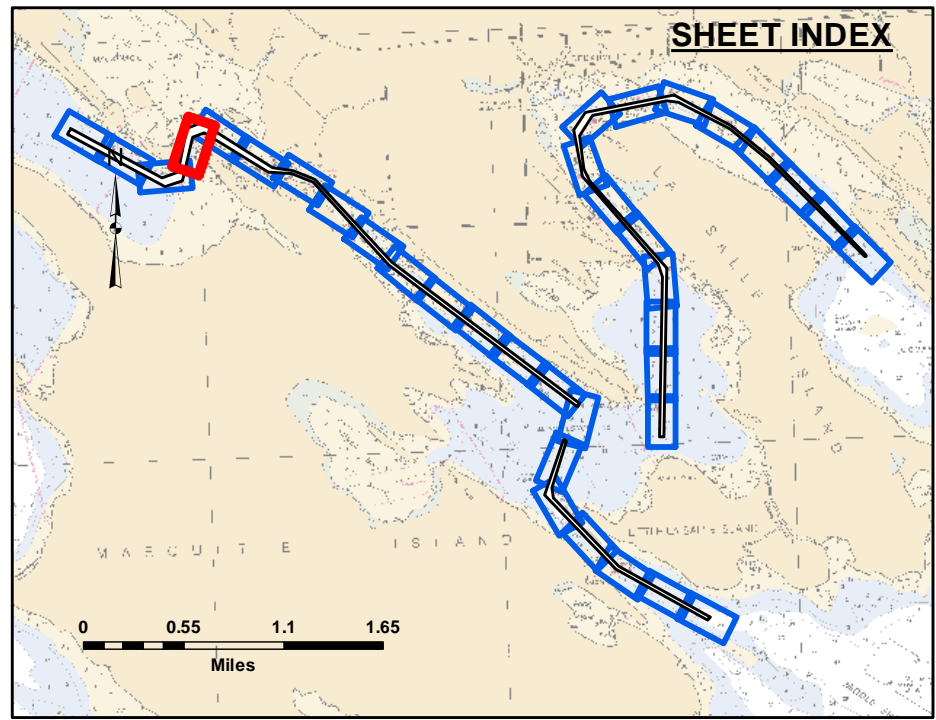
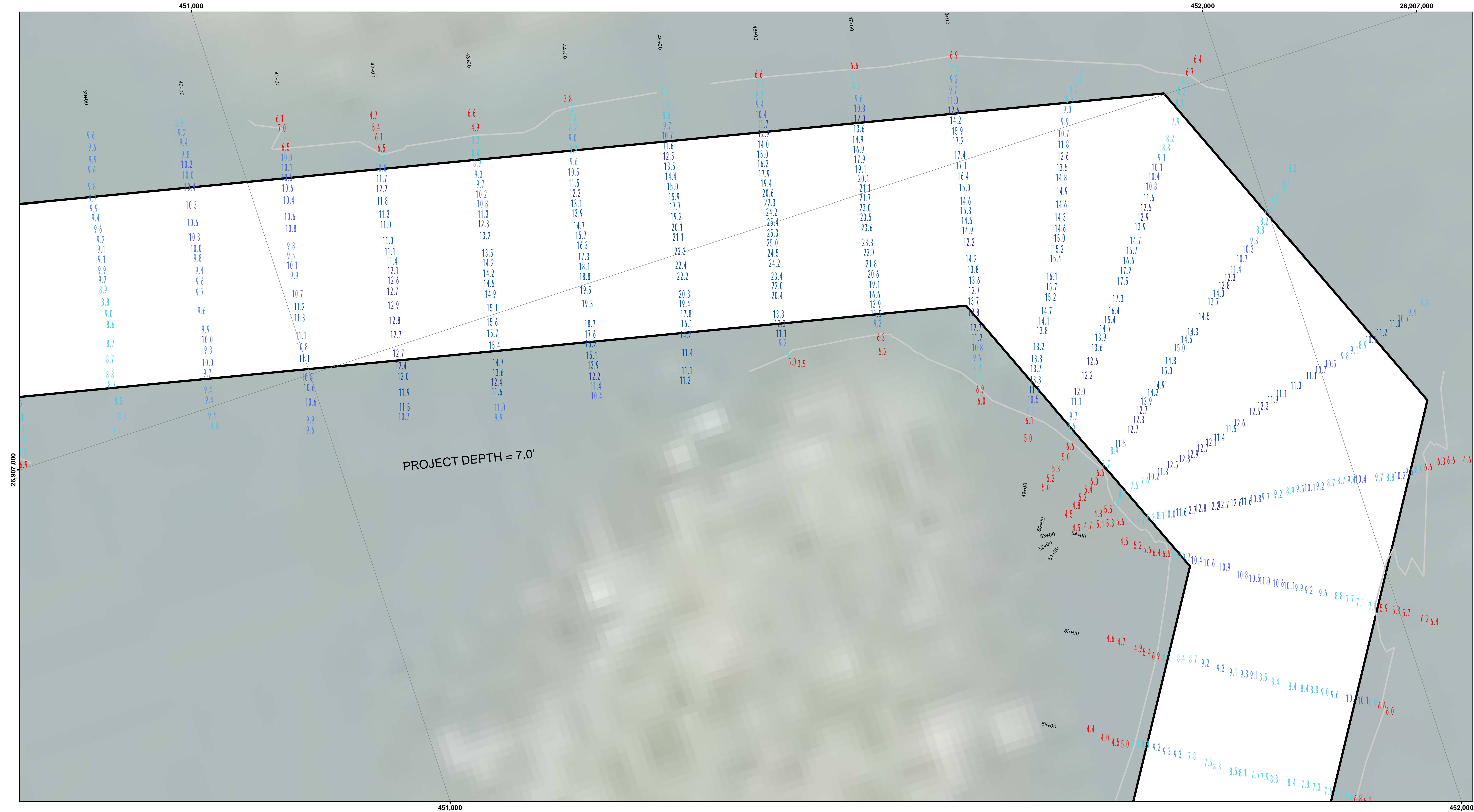
3.THE INFORMATION DEPICTED ON THIS MAP REPRESENTS THE RESULTS OF SURVEYS CONDUCTED ON DATES LISTED AND CAN ONLY BE CONSIDERED AS INDICATING THE GENERAL CONDITIONS PRESENT AT THE TIME.

4.HORIZONTAL POSITIONING IS DETERMINED BY USING A TRIMBLE MPS865 WITH OMNISTAR CORRECTIONS

5.GRID COORDINATES ARE BASED ON THE MICHIGAN STATE PLANE COORDINATE SYSTEM, LAMBERT PROJECTION MICHIGAN NORTH ZONE (211), NORTH AMERICAN DATUM (NAD83), ALL COORDINATES SHOWN ARE IN U.S. SURVEY FEET.

6.UNLESS OTHERWISE NOTED MAINTAINED DEPTH IS 7.0 FEET BELOW LOW WATER DATUM.

Imagery Source: ESRI



LEGEND

- Cable Submarine
- - Cable Overhead
- Placement Area
- ⌋ Beacon, General
- Contour Lines
- ▭ Channel_Limits

SOUNDING LEGEND

- LESS THAN PROJECT DEPTH
- PROJECT DEPTH
- PROJECT DEPTH +1'
- PROJECT DEPTH +2'
- PROJECT DEPTH +3'
- PROJECT DEPTH +4'
- PROJECT DEPTH +5'

1 inch = 50 feet

Feet

0 50 100 150 200 250

NOTES:

1.THE LOCATION OF NAVIGATION AIDS REPRESENT THEIR GENERAL LOCATION.

2.ELEVATIONS AND SOUNDING DEPTHS ARE REFERRED TO INTERNATIONAL GREAT LAKES DATUM 1985 (IGLD 85). LOW WATER DATUM (LWD) ZERO IS 577.5 FEET ABOVE MEAN WATER LEVEL AT POINT RIMOUSKI QUEBEC. DEPTHS ARE MEASURED USING ATELEDYNE ECHOTRAC E20 SINGLE BEAM ECHOSOUNDER.

3.THE INFORMATION DEPICTED ON THIS MAP REPRESENTS THE RESULTS OF SURVEYS CONDUCTED ON DATES LISTED AND CAN ONLY BE CONSIDERED AS INDICATING THE GENERAL CONDITIONS PRESENT AT THE TIME.

4.HORIZONTAL POSITIONING IS DETERMINED BY USING A TRIMBLE MPS865 WITH OMNISTAR CORRECTIONS

5.GRID COORDINATES ARE BASED ON THE MICHIGAN STATE PLANE COORDINATE SYSTEM, LAMBERT PROJECTION, MICHIGAN NORTH ZONE (2111). NORTH AMERICAN DATUM (NAD83). ALL COORDINATES SHOWN ARE IN U.S. SURVEY FEET.

6.UNLESS OTHERWISE NOTED MAINTAINED DEPTH IS 7.0 FEET BELOW LOW WATER DATUM.

Imagery Source: ESRI


**US Army Corps
of Engineers**
District: CELRE

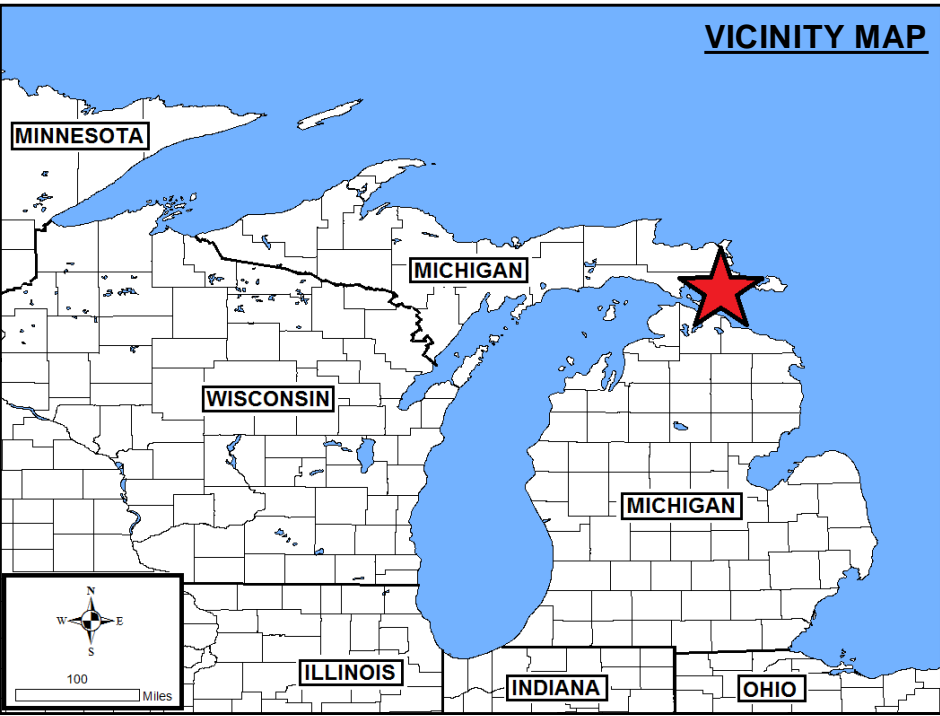
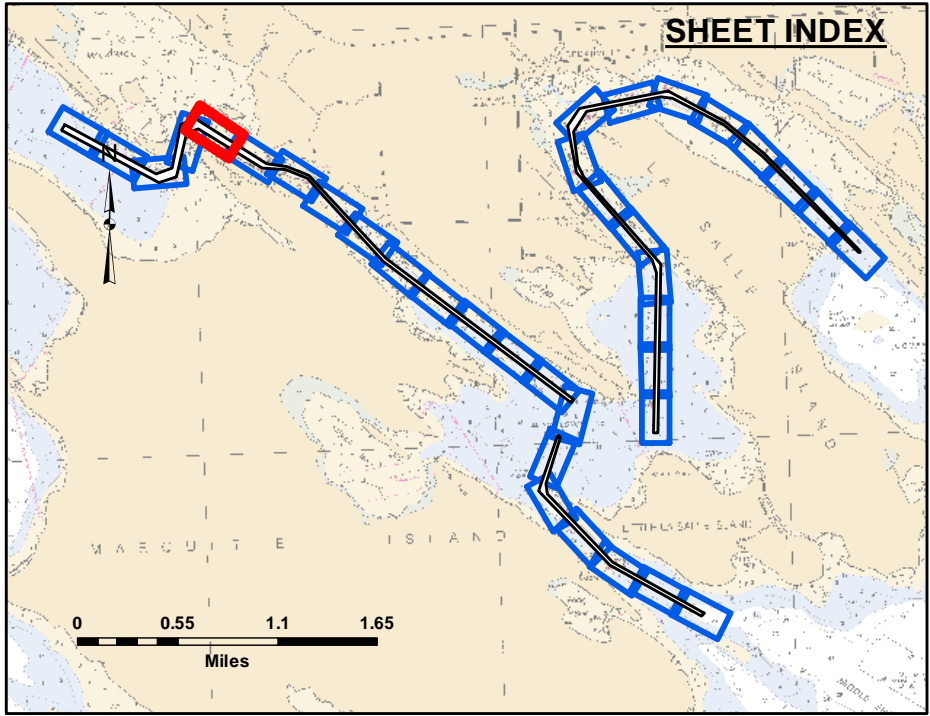

DISCLAIMER
Access Constraints: The United States Government furnishes these data and the recipient accepts and uses them with the express understanding that the data are not to be used for any purpose other than that for which they were provided. The user is responsible for the results of any of the application of the data for other than its intended purpose.

Access Constraints: The United States Government furnishes these data and the recipient accepts and uses them with the express understanding that the data are not to be used for any purpose other than that for which they were provided. The user is responsible for the results of any of the application of the data for other than its intended purpose.

U.S. ARMY CORPS OF ENGINEERS DETROIT DISTRICT		
Submitted:	Surveyed By:	
Recommended:	Plotted By:	
Approved:	Chief, Survey Section	Chief, Technical Services

Les Cheneaux Islands, MI
Les Cheneaux Islands
LS_01_CHX_20220531_CS
31 May 2022

**Sheet
Reference
Number**
4 of 36



LEGEND

- Cable Submarine
- Cable Overhead
- Placement Area
- ⚓ Beacon, General
- Contour Lines
- ▭ Channel_Limits

SOUNDING LEGEND

- LESS THAN PROJECT DEPTH
- PROJECT DEPTH
- PROJECT DEPTH +1'
- PROJECT DEPTH +2'
- PROJECT DEPTH +3'
- PROJECT DEPTH +4'
- PROJECT DEPTH +5'

1 inch = 50 feet

Feet

0 50 100 150 200 250

NOTES:

1.THE LOCATION OF NAVIGATION AIDS REPRESENT THEIR GENERAL LOCATION.

2.ELEVATIONS AND SOUNDING DEPTHS ARE REFERRED TO INTERNATIONAL GREAT LAKES DATUM 1985 (IGLD 85). LOW WATER DATUM (LWD) ZERO IS 577.5 FEET ABOVE MEAN WATER LEVEL AT POINT RIMOUSKI QUEBEC. DEPTHS ARE MEASURED USING A TELEDYNE ECHOTRAC E20 SINGLE BEAM ECHOSOUNDER.

3.THE INFORMATION DEPICTED ON THIS MAP REPRESENTS THE RESULTS OF SURVEYS CONDUCTED ON DATES LISTED AND CAN ONLY BE CONSIDERED AS INDICATING THE GENERAL CONDITIONS PRESENT AT THE TIME.

4.HORIZONTAL POSITIONING IS DETERMINED BY USING A TRIMBLE MPS865 WITH OMNISTAR CORRECTIONS

5.GRID COORDINATES ARE BASED ON THE MICHIGAN STATE PLANE COORDINATE SYSTEM, LAMBERT PROJECTION, MICHIGAN NORTH ZONE (2111). NORTH AMERICAN DATUM (NAD83). ALL COORDINATES SHOWN ARE IN U.S. SURVEY FEET.

6.UNLESS OTHERWISE NOTED MAINTAINED DEPTH IS 7.0 FEET BELOW LOW WATER DATUM.

Imagery Source: ESRI

US Army Corps of Engineers
District: CELRE

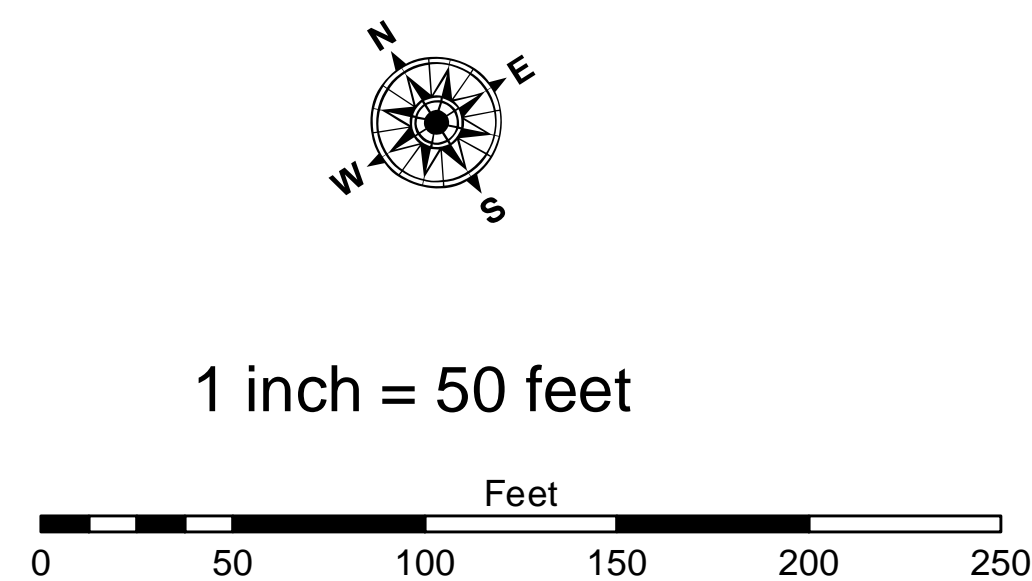
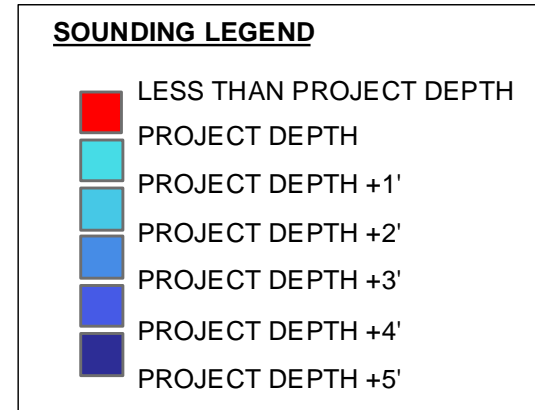
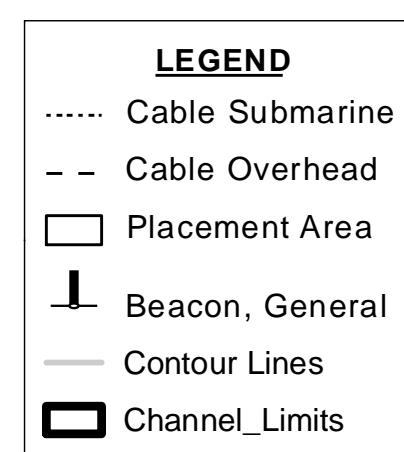
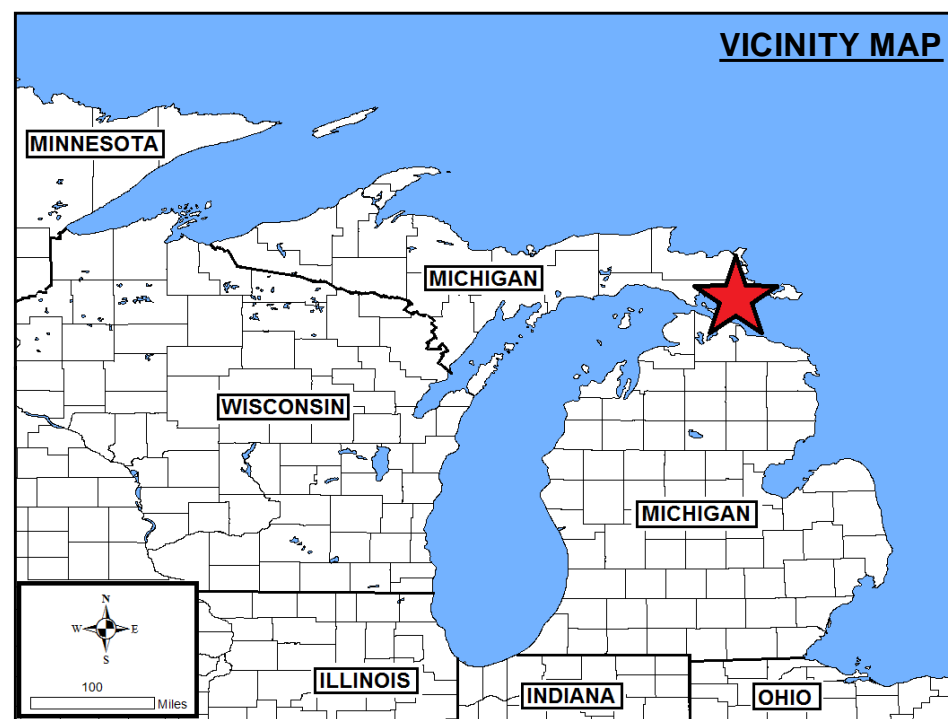
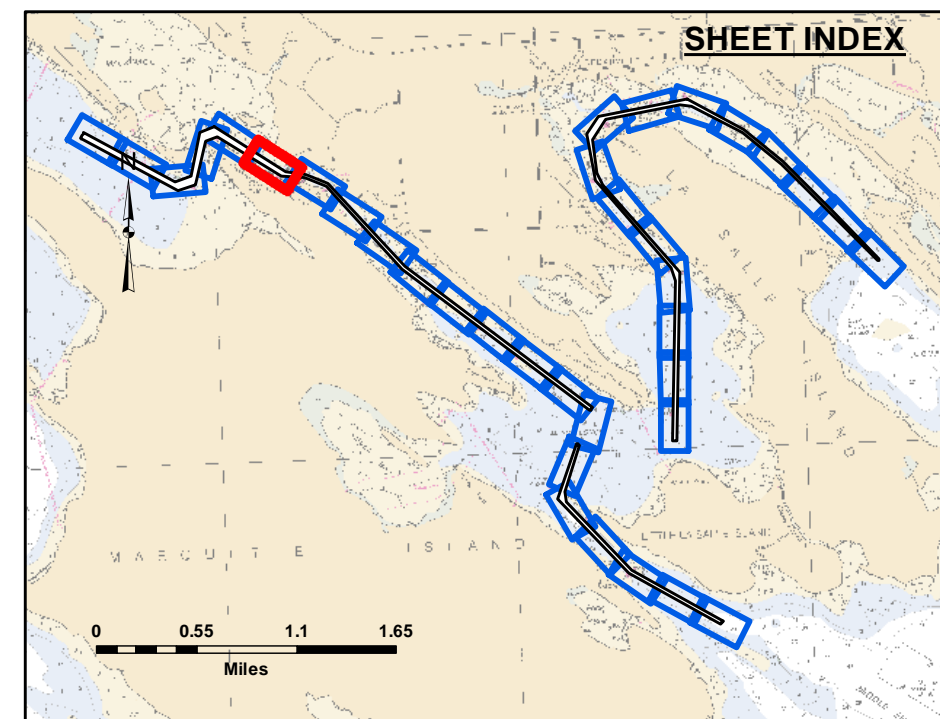
DISCLAIMER: The data presented in the results of data collection were collected for a specific US Army Corps of Engineers activity and indicates the general existing conditions. The data is not intended to be used for any other purpose, accuracy, or specifications. The user is responsible for the results of any of the application of the data for other than its intended purpose.

ACCESS STATEMENTS: The United States Government furnishes these data and the recipient accepts and uses them with the express understanding that the data are not to be used for any other purpose, expressed, or implied concerning the accuracy, completeness, readability, usability, or suitability for any particular purpose of the recipient. The data are not to be used for any other purpose, expressed, or implied concerning the accuracy, completeness, readability, usability, or suitability for any particular purpose of the recipient. These data belong to the Government. Therefore the recipient may not transfer, reproduce, or disseminate these data to others without transferring the Disclaimer.

U.S. ARMY CORPS OF ENGINEERS DETROIT DISTRICT	Submitted: _____	Surveyed By: _____
	Recommended: _____	Plotted By: _____
	Chief, Survey Section	Checked By: _____
	Approved: _____	Chief, Technical Services

Les Cheneaux Islands, MI
Les Cheneaux Islands
LS_01_CHX_20220331_CS
31 May 2022

Sheet Reference Number
5 of 36



NOTES:

1. THE LOCATION OF NAVIGATION AIDS REPRESENT THEIR GENERAL LOCATION.
2. ELEVATIONS AND SOUNDING DEPTHS ARE REFERRED TO INTERNATIONAL GREAT LAKES DATUM 1988 (IGLD 85). LOW WATER DATUM (LWD) ZERO IS 577.5 FEET ABOVE MEAN WATER LEVEL AT POINT RIMOUSKI QUEBEC. DEPTHS ARE MEASURED USING A TELETYPE ECHOTRAC E20 SINGLE BEAM ECHOSOUNDER.
3. THE INFORMATION DEPICTED ON THIS MAP REPRESENTS THE RESULTS OF SURVEYS CONDUCTED ON DATES LISTED AND CAN ONLY BE CONSIDERED AS INDICATING THE GENERAL CONDITIONS PRESENT AT THE TIME.
4. HORIZONTAL POSITIONING IS DETERMINED BY USING A TRIMBLE MP865 WITH OMNISTAR CORRECTIONS
5. GRID COORDINATES ARE BASED ON THE MICHIGAN STATE PLANE COORDINATE SYSTEM, LAMBERT PROJECTION, MICHIGAN NORTH ZONE (2111), NORTH AMERICAN DATUM (NAD83). ALL COORDINATES SHOWN ARE IN U.S. SURVEY FEET.
6. UNLESS OTHERWISE NOTED MAINTAINED DEPTH IS 7.0 FEET BELOW LOW WATER DATUM.

Imagery Source: ESRI



**US Army Corps
of Engineers
District: CELRE**

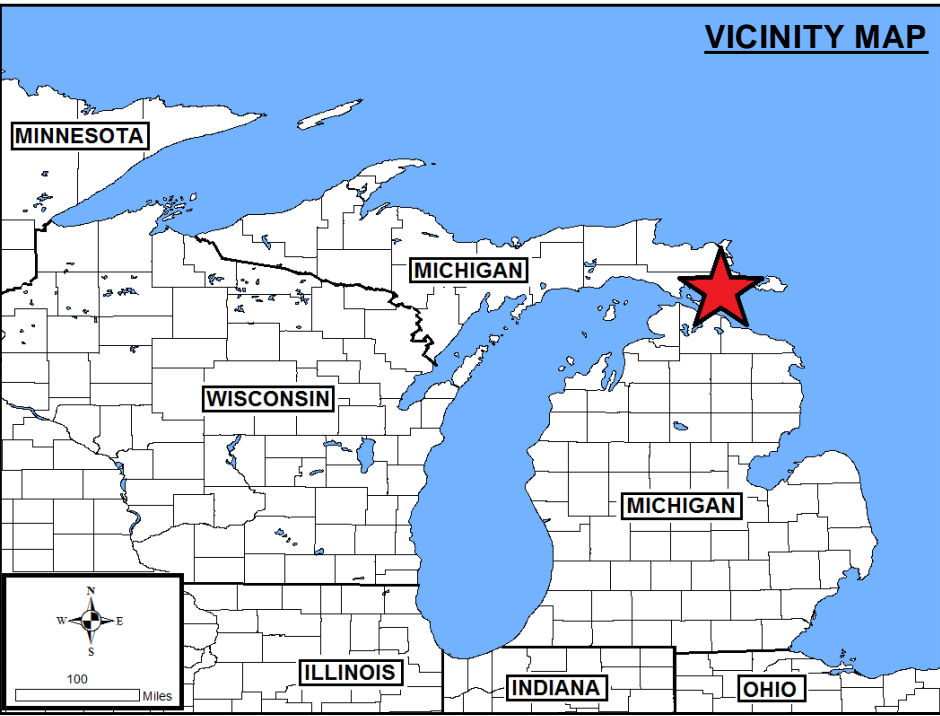
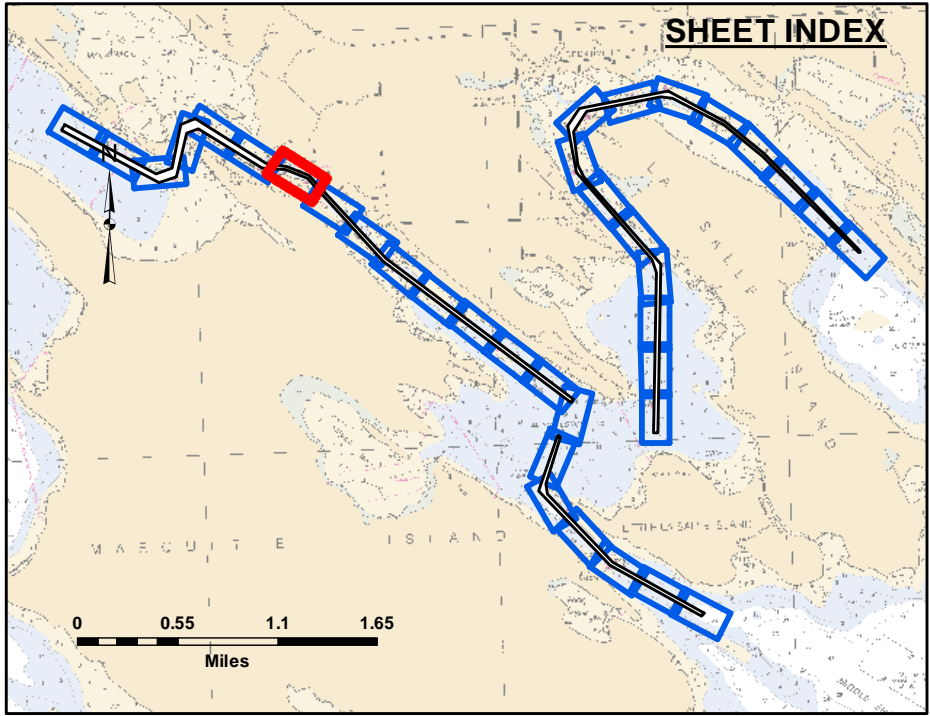
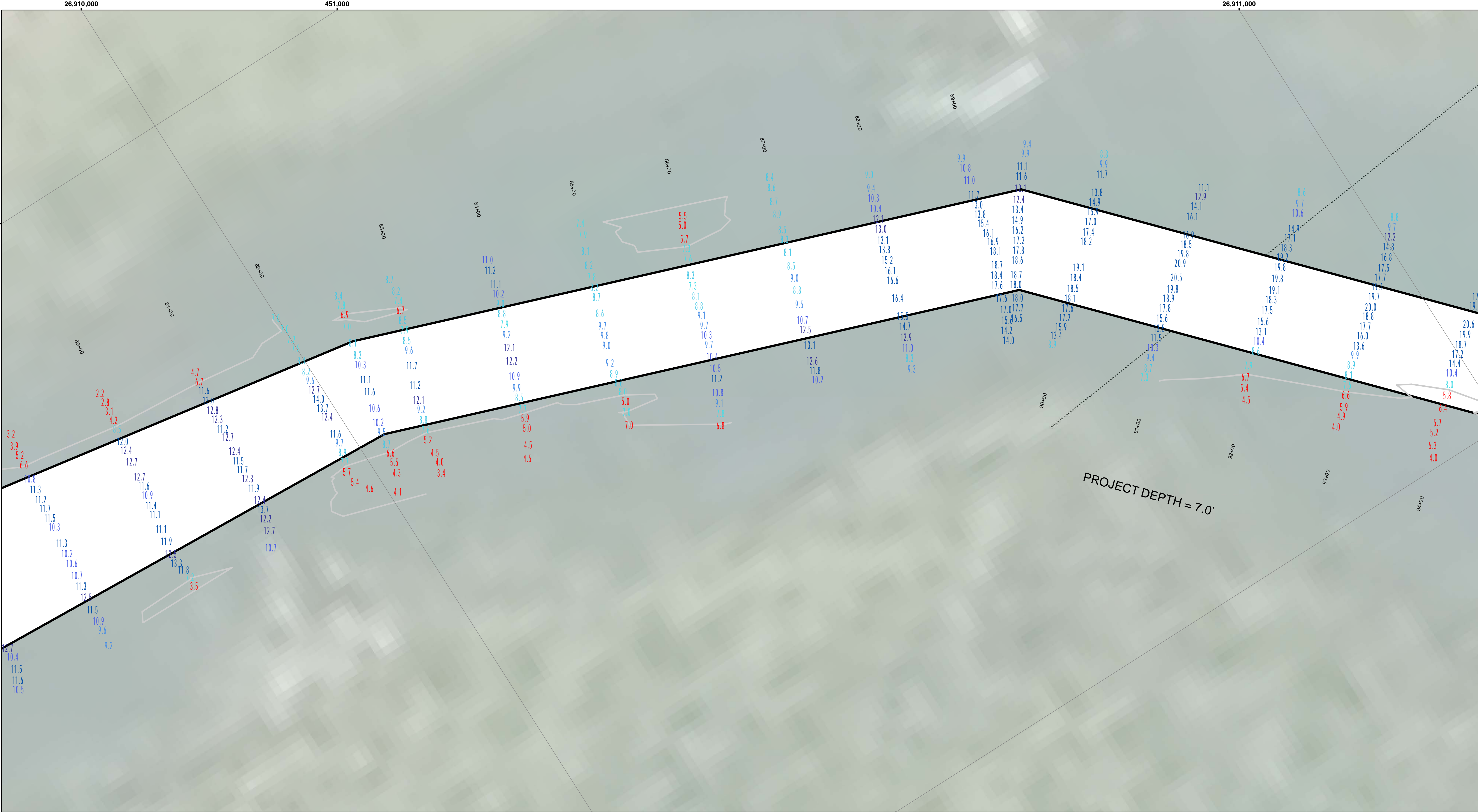
DISCLAIMER The United States Government furnishes Access to Certain Information and does not warrant, nor does it require, that the recipient of the information understands that the US Government makes no warranties, representations, or guarantees of the accuracy, reliability, availability, or suitability for any particular purpose of the information and the data furnished. The United States shall be liable for damages only to the extent that the United States is liable for damages resulting from its negligence in providing information and the data furnished that is more than Government product data. The recipient may not transfer these data to others without also transferring this Disclaimer.

U.S. ARMY CORPS OF ENGINEERS DETROIT DISTRICT	
Submitted: _____	Surveyed By: _____
Recommended: _____ Chief Survey Section	Pointed By: _____
Approved: _____ Chief, Technical Services	Checked By: _____

Les Cheneaux Islands, MI
Les Cheneaux Islands
LS_01_CHX_20220531_CS
31 May 2022

Sheet
Reference
Number
6 of 36

Revision Number:
4.2-20200420



LEGEND

- Cable Submarine
- Cable Overhead
- Placement Area
- ⚓ Beacon, General
- Contour Lines
- ▭ Channel_Limits

SOUNDING LEGEND

- LESS THAN PROJECT DEPTH
- PROJECT DEPTH
- PROJECT DEPTH +1'
- PROJECT DEPTH +2'
- PROJECT DEPTH +3'
- PROJECT DEPTH +4'
- PROJECT DEPTH +5'

1 inch = 50 feet

Feet

0 50 100 150 200 250

NOTES: 1.THE LOCATION OF NAVIGATION AIDS REPRESENT THEIR GENERAL LOCATION.

2.ELEVATIONS AND SOUNDING DEPTHS ARE REFERRED TO INTERNATIONAL GREAT LAKES DATUM 1985 (IGLD 85). LOW WATER DATUM (LWD) ZERO IS 577.5 FEET ABOVE MEAN WATER LEVEL AT POINT RIMOUSKI QUEBEC. DEPTHS ARE MEASURED USING ATELEDYNE ECHOTRAC E20 SINGLE BEAM ECHOSOUNDER.

3.THE INFORMATION DEPICTED ON THIS MAP REPRESENTS THE RESULTS OF SURVEYS CONDUCTED ON DATES LISTED AND CAN ONLY BE CONSIDERED AS INDICATING THE GENERAL CONDITIONS PRESENT AT THE TIME.

4.HORIZONTAL POSITIONING IS DETERMINED BY USING A TRIMBLE MPS865 WITH OMNISTAR CORRECTIONS

5.GRID COORDINATES ARE BASED ON THE MICHIGAN STATE PLANE COORDINATE SYSTEM, LAMBERT PROJECTION, MICHIGAN NORTH ZONE (2111). NORTH AMERICAN DATUM (NAD83). ALL COORDINATES SHOWN ARE IN U.S. SURVEY FEET.

6.UNLESS OTHERWISE NOTED MAINTAINED DEPTH IS 7.0 FEET BELOW LOW WATER DATUM.

Imagery Source: ESRI


**US Army Corps
of Engineers**
District: CELRE

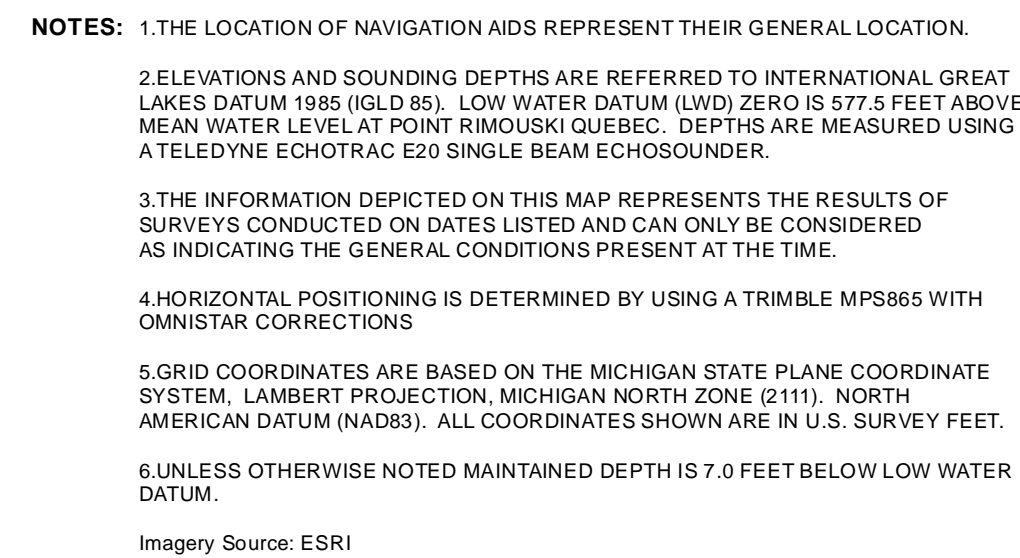
The data is publicly available. The data is provided as a service of the U.S. Army Corps of Engineers and is not intended for use in any other manner. The user is responsible for the results of any of the application of the data to other than its intended purpose.

DISCLAIMER: The United States Government furnishes these data and the recipient accepts and uses them with the express understanding that the data are not intended for use in any other manner, expressed, or implied concerning the accuracy, completeness, readability, usability or suitability for any particular purpose of the recipient. The data are provided as a service of the U.S. Army Corps of Engineers and are not intended for use in any other manner, expressed, or implied concerning the accuracy, completeness, readability, usability or suitability for any particular purpose of the recipient. These data belong to the Government. Therefore the recipient may not transfer, reproduce, or otherwise use these data for purposes other than those for which they were provided. The recipient may not transfer these data to others without also transferring the Disclaimer.

U.S. ARMY CORPS OF ENGINEERS DETROIT DISTRICT		
Submitted: _____	Surveyed By: _____	
Recommended: _____	Plotted By: _____	
Approved: _____	Chief, Survey Section	Checked By: _____
	Chief, Technical Services	

Les Cheneaux Islands, MI
Les Cheneaux Islands
LS_01_CHX_20220531_CS
31 May 2022

**Sheet
Reference
Number**
7 of 36



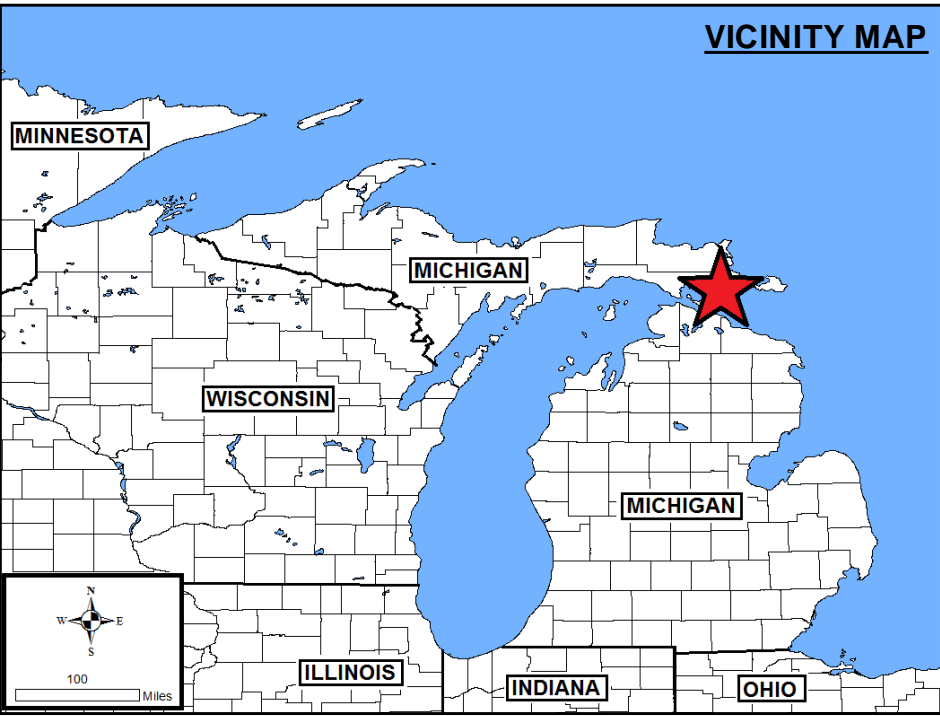
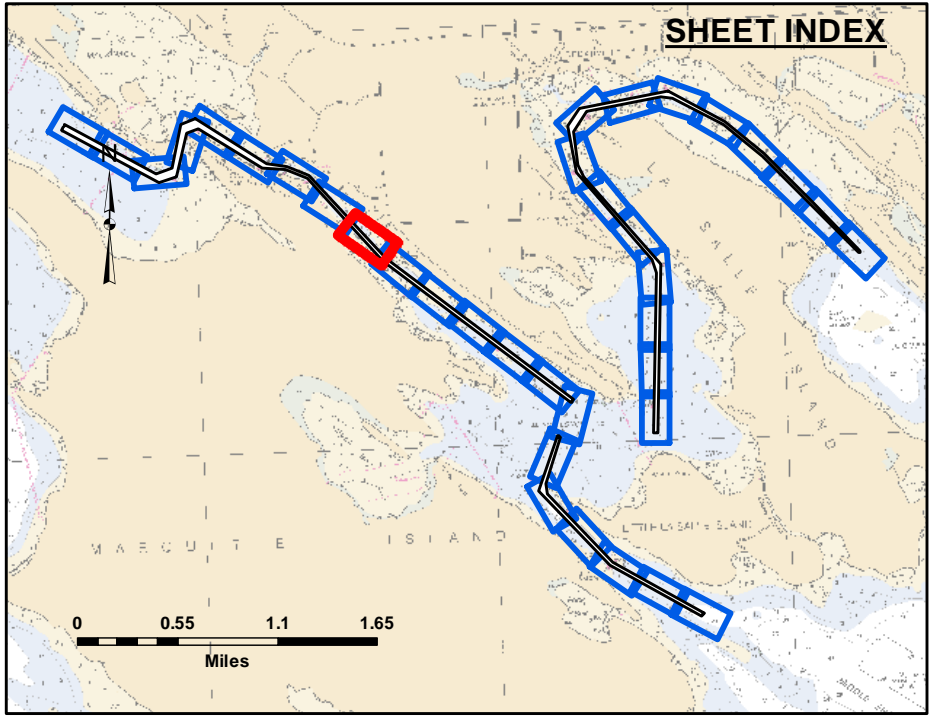
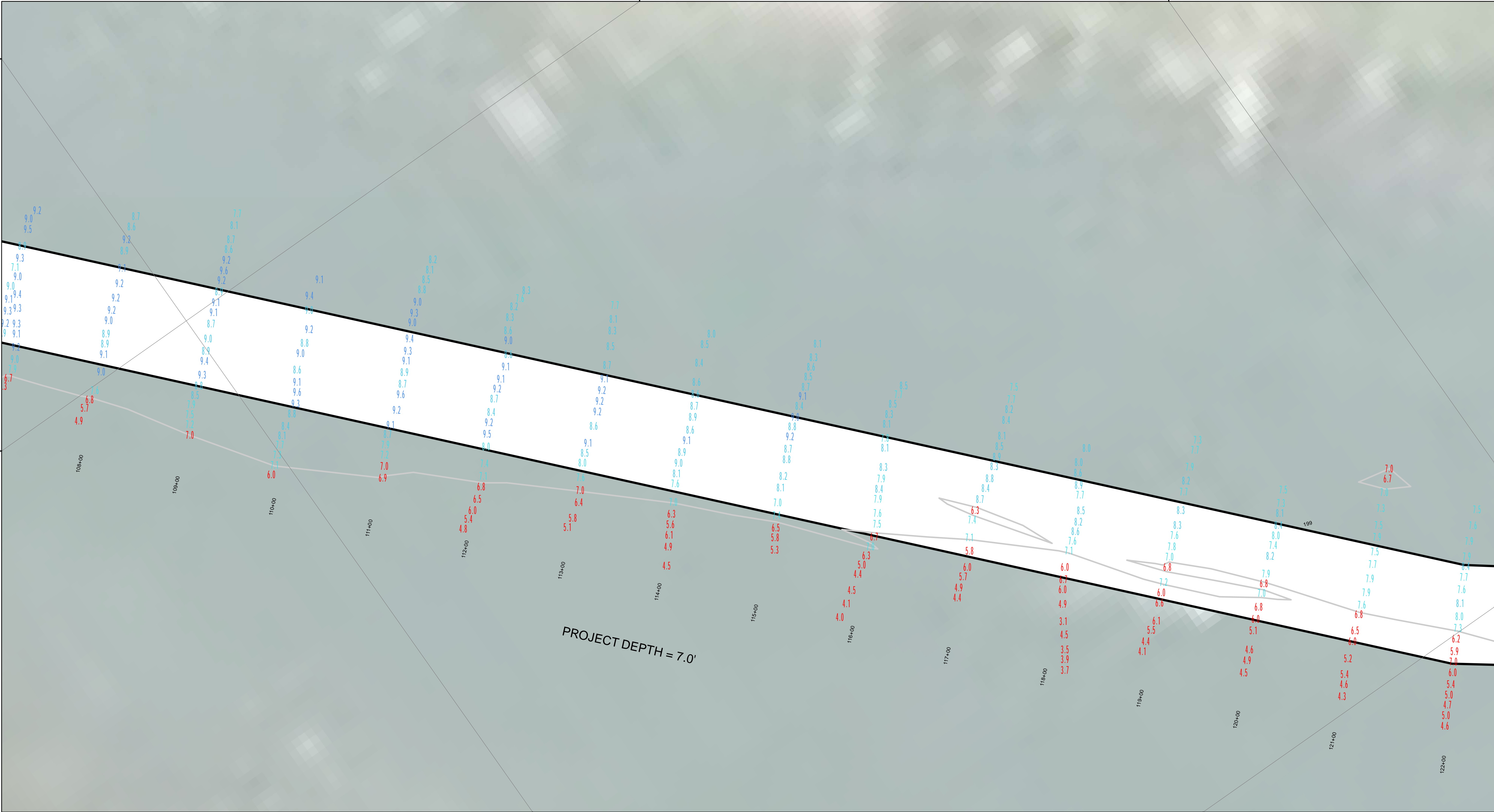
Distribution Liability: The data represents the results of data collection/processing for a specific US Army Corps of Engineers activity and indicates the general existing conditions. As such, it is only valid for its intended use, content, time and accuracy specifications. The user is responsible for the results of use of the information. No data for health, safety, or environmental

DISCLAIMER Access Constraints: The United States Government furnishes these data and the associated reports and tables with the express understanding that neither the U.S. Government nor the agencies expressing or implied concerning the accuracy, completeness, readability, usability or suitability for any particular purpose of the information and the data furnished. The United States shall be under no liability whatsoever to any person by reason of any use made thereof. These data belong to the Government. Therefore the recipient fully agrees not to represent these data to anyone as other than the data actually provided and to accept no responsibility for any transfer of these data to any third party.

U.S. ARMY CORPS OF ENGINEERS DETROIT DISTRICT	
Submitted: _____	Surveyed By: _____
Recommended: _____ Chief Survey Section	Pointed By: _____
Approved: _____ Chief, Technical Services	Checked By: _____

Les Cheneaux Islands, MI
Les Cheneaux Islands
LS_01_CHX_20220531_CS
31 May 2022

Sheet
Reference
Number
8 of 36



LEGEND

- Cable Submarine
- Cable Overhead
- Placement Area
- ⌋ Beacon, General
- Contour Lines
- ▭ Channel_Limits

SOUNDING LEGEND

- LESS THAN PROJECT DEPTH
- PROJECT DEPTH
- PROJECT DEPTH +1'
- PROJECT DEPTH +2'
- PROJECT DEPTH +3'
- PROJECT DEPTH +4'
- PROJECT DEPTH +5'

1 inch = 50 feet

NOTES:

- 1.THE LOCATION OF NAVIGATION AIDS REPRESENT THEIR GENERAL LOCATION.
- 2.ELEVATIONS AND SOUNDING DEPTHS ARE REFERRED TO INTERNATIONAL GREAT LAKES DATUM 1985 (IGLD 85). LOW WATER DATUM (LWD) ZERO IS 577.5 FEET ABOVE MEAN WATER LEVEL AT POINT RIMOUSKI QUEBEC. DEPTHS ARE MEASURED USING ATELEDYNE ECHOTRAC E20 SINGLE BEAM ECHOSOUNDER.
- 3.THE INFORMATION DEPICTED ON THIS MAP REPRESENTS THE RESULTS OF SURVEYS CONDUCTED ON DATES LISTED AND CAN ONLY BE CONSIDERED AS INDICATING THE GENERAL CONDITIONS PRESENT AT THE TIME.
- 4.HORIZONTAL POSITIONING IS DETERMINED BY USING A TRIMBLE MPS865 WITH OMNISTAR CORRECTIONS
- 5.GRID COORDINATES ARE BASED ON THE MICHIGAN STATE PLANE COORDINATE SYSTEM, LAMBERT PROJECTION, MICHIGAN NORTH ZONE (2111). NORTH AMERICAN DATUM (NAD83). ALL COORDINATES SHOWN ARE IN U.S. SURVEY FEET.
- 6.UNLESS OTHERWISE NOTED MAINTAINED DEPTH IS 7.0 FEET BELOW LOW WATER DATUM.

Imagery Source: ESRI

US Army Corps of Engineers
District: CELRE

DISCLAIMER: The data presented in the results of data collection is for informational purposes only. The data is not intended for use in any other manner. The user is responsible for the results of any of the application of the data for other than its intended purpose.

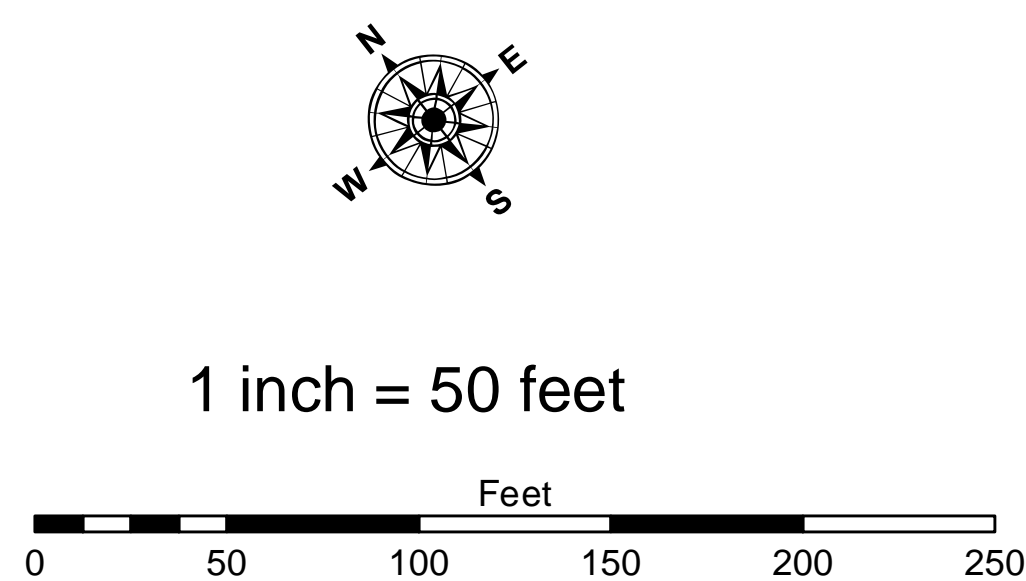
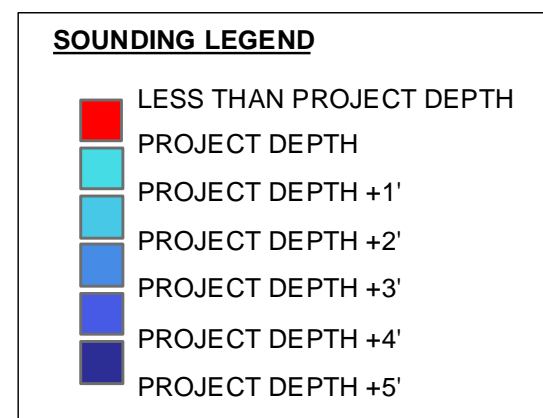
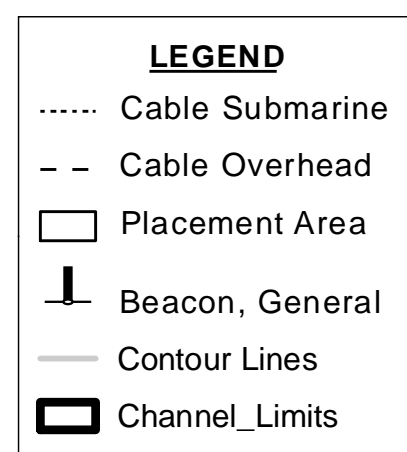
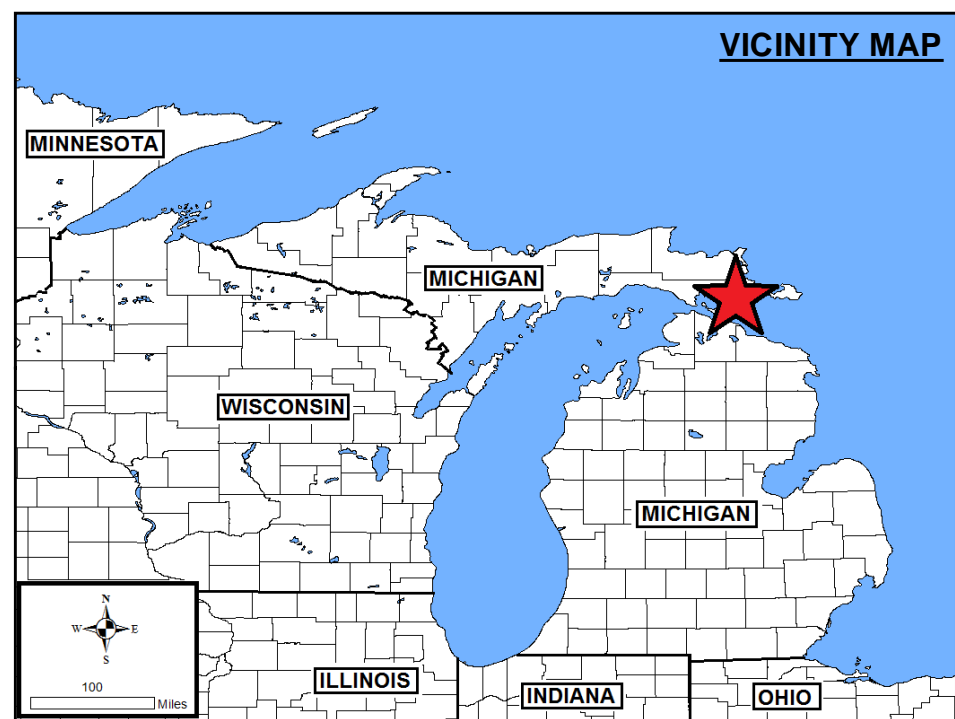
Access Constraints: The United States Government furnishes these data and the recipient accepts and uses them with the express understanding that the data is not to be used for any other purpose, expressed, or implied concerning the accuracy, completeness, readability, usability or suitability for any particular purpose of the recipient. The data is provided to the recipient under a license that grants the recipient no liability whatsoever to any person by reason of any use made thereof. These data belong to the Government. Therefore the recipient may not transfer, reproduce, or otherwise use the data for any other purpose than that Government provided data. The recipient may not transfer these data to others without also transferring this Disclaimer.

U.S. ARMY CORPS OF ENGINEERS DETROIT DISTRICT		
Submitted:	Surveyed By:	
Recommended:	Plotted By:	
Approved:	Chief, Survey Section	
	Chief, Technical Services	

Les Cheneaux Islands, MI
Les Cheneaux Islands
LS_01_CHX_20220631_CS
31 May 2022

Sheet Reference Number
9 of 36

Sheet
Reference
Number
10 of 36



NOTES: 1.THE LOCATION OF NAVIGATION AIDS REPRESENT THEIR GENERAL LOCATION.

2.ELEVATIONS AND SOUNDING DEPTHS ARE REFERRED TO INTERNATIONAL GREAT LAKES DATUM 1985 (IGLD 85). LOW WATER DATUM (LWD) ZERO IS 577.5 FEET ABOVE MEAN WATER LEVEL AT POINT RIMOUSKI QUEBEC. DEPTHS ARE MEASURED USING A TELETYPE ECHOTRAC E20 SINGLE BEAM ECHOSOUNDER.

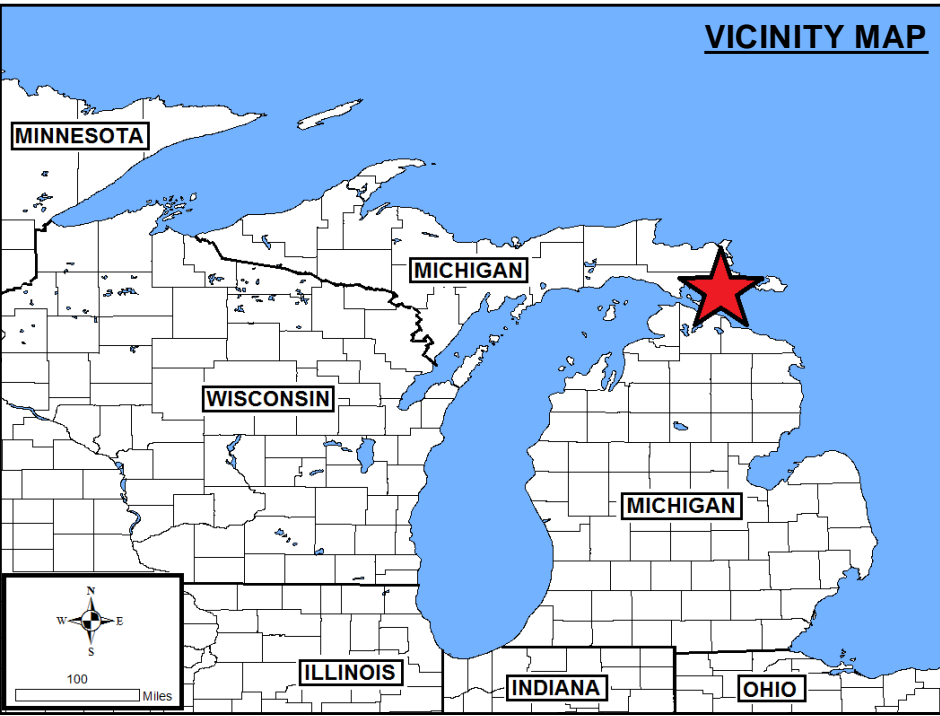
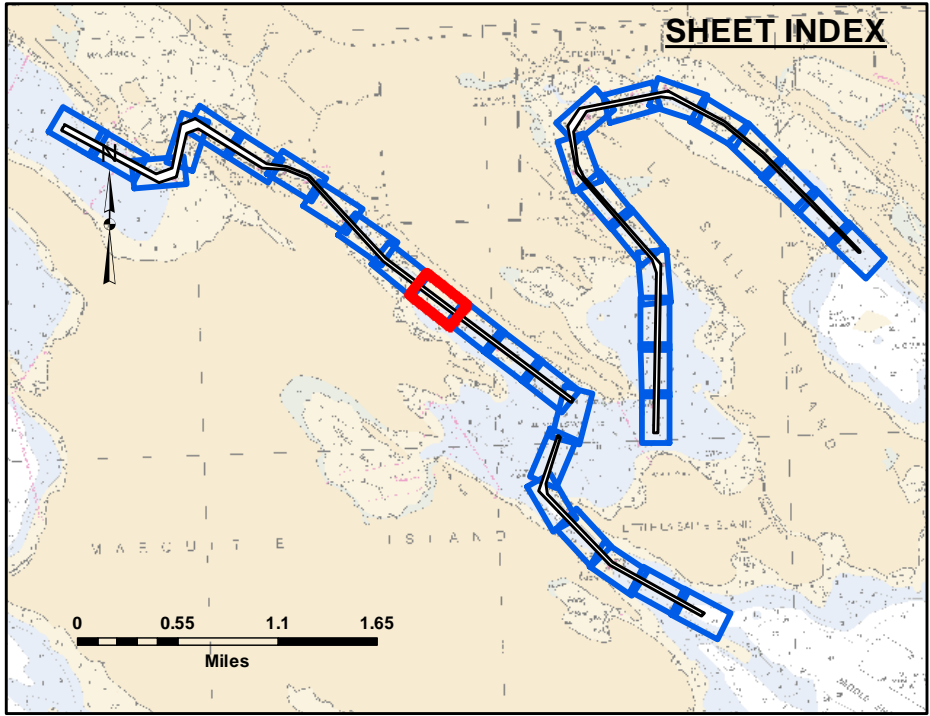
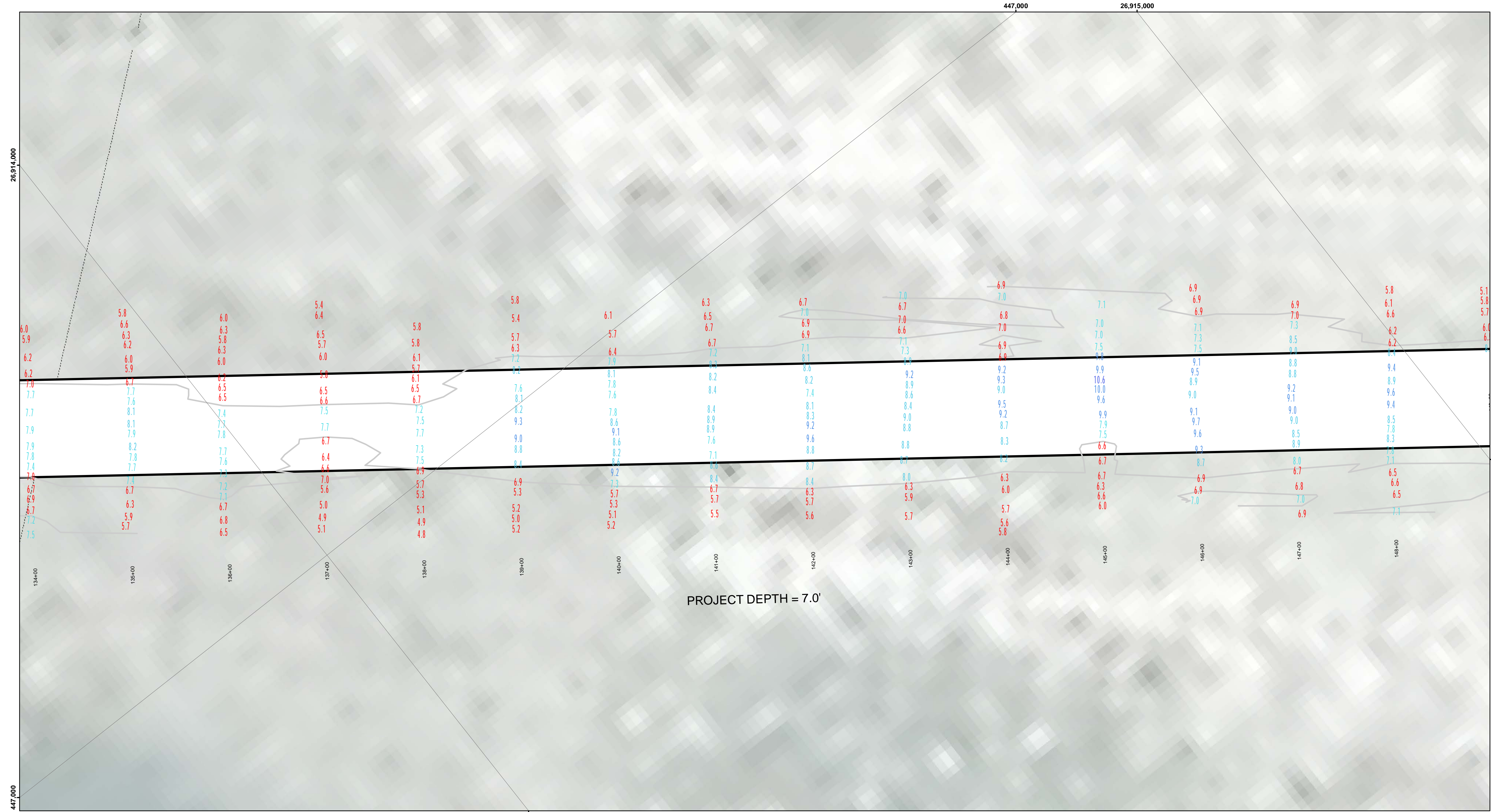
3.THE INFORMATION DEPICTED ON THIS MAP REPRESENTS THE RESULTS OF SURVEYS CONDUCTED ON DATES LISTED AND CAN ONLY BE CONSIDERED AS INDICATING THE GENERAL CONDITIONS PRESENT AT THE TIME.

4.HORIZONTAL POSITIONING IS DETERMINED BY USING A TRIMBLE MP5865 WITH OMNISTAR CORRECTIONS

5 GRID COORDINATES ARE BASED ON THE MICHIGAN STATE PLANE COORDINATE SYSTEM, LAMBERT PROJECTION, MICHIGAN NORTH ZONE (211), NORTH AMERICAN DATUM (NAD83). ALL COORDINATES SHOWN ARE IN U.S. SURVEY FEET.

6.UNLESS OTHERWISE NOTED MAINTAINED DEPTH IS 7.0 FEET BELOW LOW WATER DATUM.

Imagery Source: ESRI



LEGEND

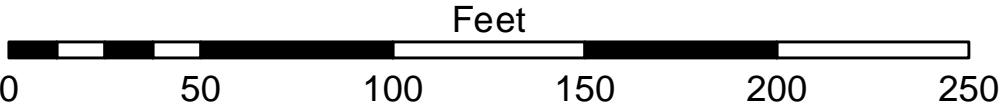
- Cable Submarine
- Cable Overhead
- Placement Area
- ⚓ Beacon, General
- Contour Lines
- ▭ Channel_Limits

SOUNDING LEGEND

- LESS THAN PROJECT DEPTH
- PROJECT DEPTH
- PROJECT DEPTH +1'
- PROJECT DEPTH +2'
- PROJECT DEPTH +3'
- PROJECT DEPTH +4'
- PROJECT DEPTH +5'



1 inch = 50 feet



- NOTES:**
- 1.THE LOCATION OF NAVIGATION AIDS REPRESENT THEIR GENERAL LOCATION.
 - 2.ELEVATIONS AND SOUNDING DEPTHS ARE REFERRED TO INTERNATIONAL GREAT LAKES DATUM 1985 (IGLD 85). LOW WATER DATUM (LWD) ZERO IS 577.5 FEET ABOVE MEAN WATER LEVEL AT POINT RIMOUSKI QUEBEC. DEPTHS ARE MEASURED USING A TELEDYNE ECHOTRAC E20 SINGLE BEAM ECHOSOUNDER.
 - 3.THE INFORMATION DEPICTED ON THIS MAP REPRESENTS THE RESULTS OF SURVEYS CONDUCTED ON DATES LISTED AND CAN ONLY BE CONSIDERED AS INDICATING THE GENERAL CONDITIONS PRESENT AT THE TIME.
 - 4.HORIZONTAL POSITIONING IS DETERMINED BY USING A TRIMBLE MPS865 WITH OMNISTAR CORRECTIONS
 - 5.GRID COORDINATES ARE BASED ON THE MICHIGAN STATE PLANE COORDINATE SYSTEM, LAMBERT PROJECTION, MICHIGAN NORTH ZONE (2111). NORTH AMERICAN DATUM (NAD83). ALL COORDINATES SHOWN ARE IN U.S. SURVEY FEET.
 - 6.UNLESS OTHERWISE NOTED MAINTAINED DEPTH IS 7.0 FEET BELOW LOW WATER DATUM.
- Imagery Source: ESRI

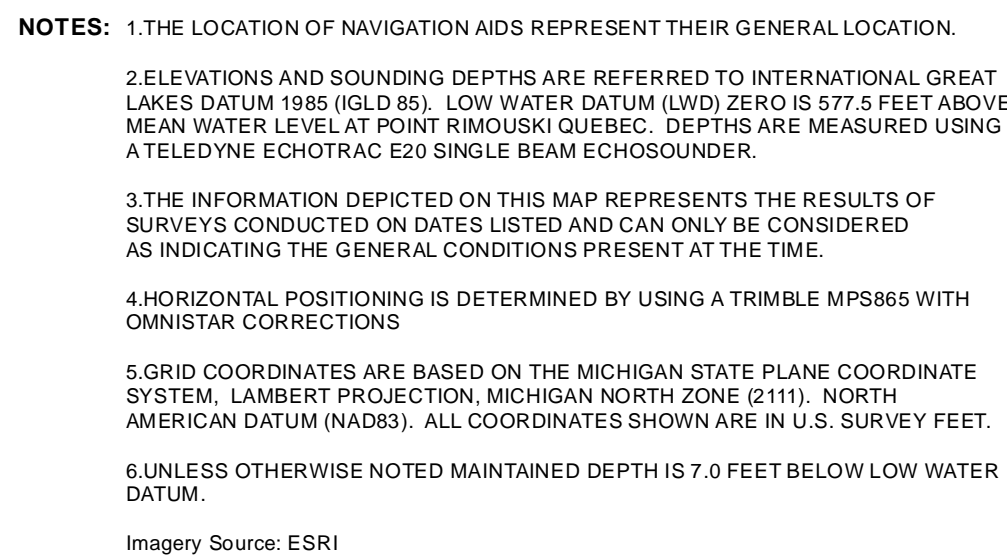
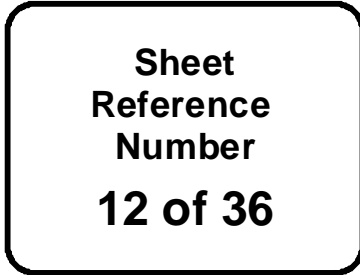

**US Army Corps
of Engineers**
District: CELRE

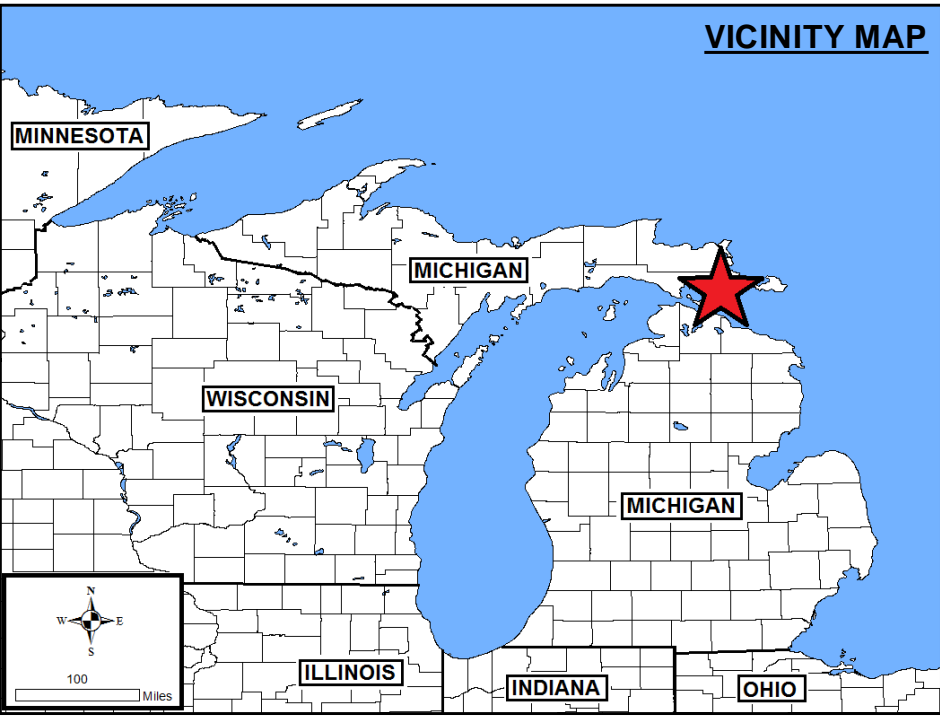
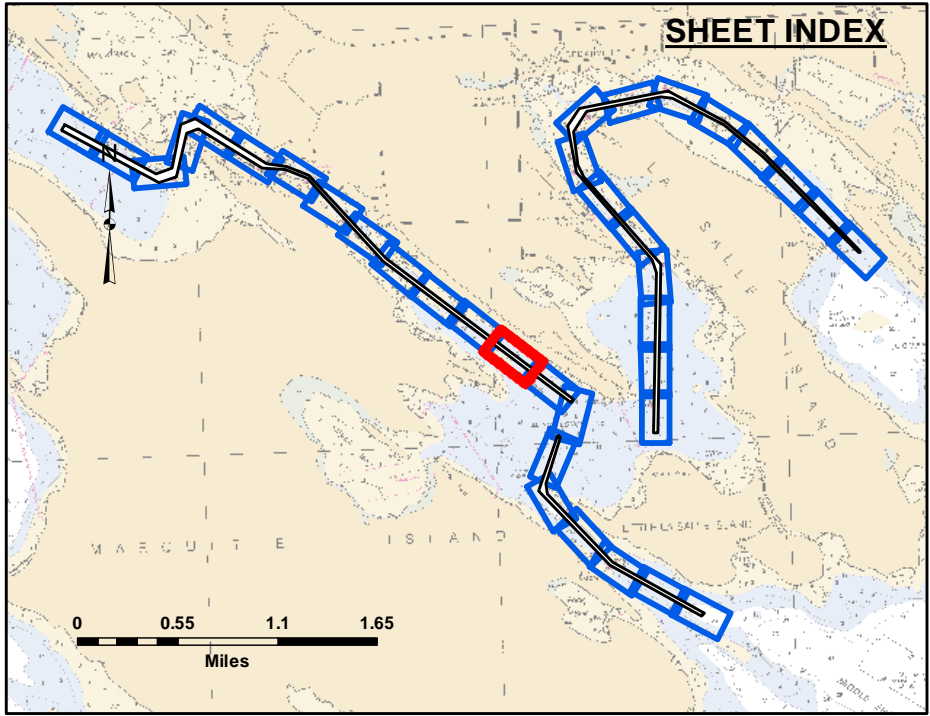
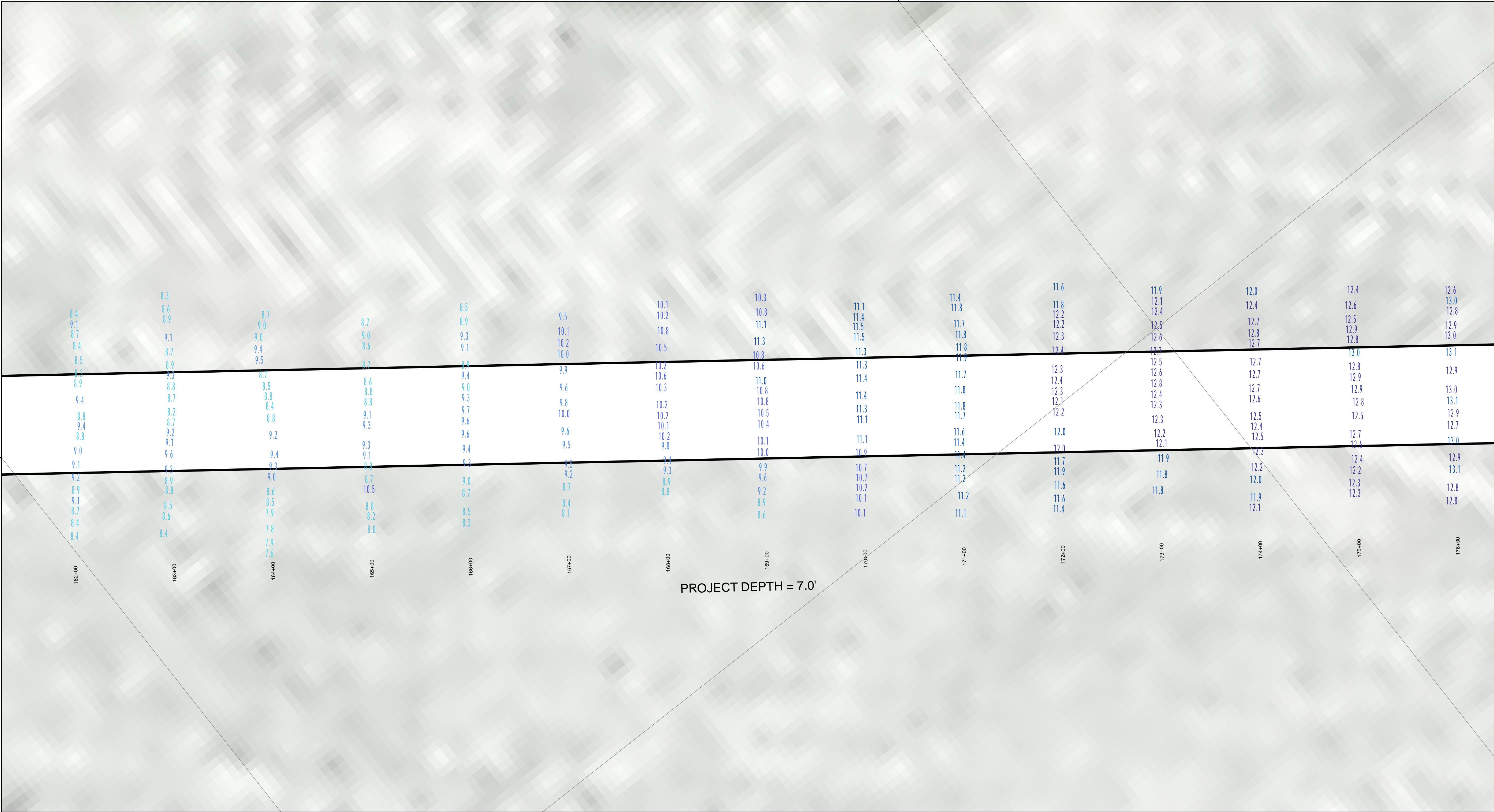
DISCLAIMER: The data presented in the results of data collection were collected for a specific purpose and are not intended for any other purpose. The user is responsible for the results of any application of the data for other than its intended purpose. The United States Government makes no warranty, expressed or implied, concerning the accuracy, completeness, or reliability of the data for any purpose other than that for which it was provided. The user is responsible for the results of any application of the data for other than its intended purpose. These data belong to the Government. Therefore, the user is not authorized to reproduce or distribute these data to others without transferring the Disclaimer.

U.S. ARMY CORPS OF ENGINEERS DETROIT DISTRICT		
Submitted By: _____	Surveyed By: _____	
Recommended By: _____ Chief, Survey Section	Plotted By: _____	
Approved: _____ Chief, Technical Services	Checked By: _____	

Les Cheneaux Islands, MI
Les Cheneaux Islands
LS_01_CHX_20220331_CS
31 May 2022

**Sheet
Reference
Number**
11 of 36





LEGEND

- Cable Submarine
- Cable Overhead
- Placement Area
- ⚓ Beacon, General
- Contour Lines
- ▭ Channel_Limits

SOUNDING LEGEND

- LESS THAN PROJECT DEPTH
- PROJECT DEPTH
- PROJECT DEPTH +1'
- PROJECT DEPTH +2'
- PROJECT DEPTH +3'
- PROJECT DEPTH +4'
- PROJECT DEPTH +5'

1 inch = 50 feet

Feet

0 50 100 150 200 250

NOTES: 1.THE LOCATION OF NAVIGATION AIDS REPRESENT THEIR GENERAL LOCATION.

2.ELEVATIONS AND SOUNDING DEPTHS ARE REFERRED TO INTERNATIONAL GREAT LAKES DATUM 1985 (IGLD 85). LOW WATER DATUM (LWD) ZERO IS 577.5 FEET ABOVE MEAN WATER LEVEL AT POINT RIMOUSKI QUEBEC. DEPTHS ARE MEASURED USING A TELEDYNE ECHOTRAC E20 SINGLE BEAM ECHOSOUNDER.

3.THE INFORMATION DEPICTED ON THIS MAP REPRESENTS THE RESULTS OF SURVEYS CONDUCTED ON DATES LISTED AND CAN ONLY BE CONSIDERED AS INDICATING THE GENERAL CONDITIONS PRESENT AT THE TIME.

4.HORIZONTAL POSITIONING IS DETERMINED BY USING A TRIMBLE MPS865 WITH OMNISTAR CORRECTIONS

5.GRID COORDINATES ARE BASED ON THE MICHIGAN STATE PLANE COORDINATE SYSTEM, LAMBERT PROJECTION, MICHIGAN NORTH ZONE (2111). NORTH AMERICAN DATUM (NAD83). ALL COORDINATES SHOWN ARE IN U.S. SURVEY FEET.

6.UNLESS OTHERWISE NOTED MAINTAINED DEPTH IS 7.0 FEET BELOW LOW WATER DATUM.

Imagery Source: ESRI


**US Army Corps
of Engineers**
District: CELRE

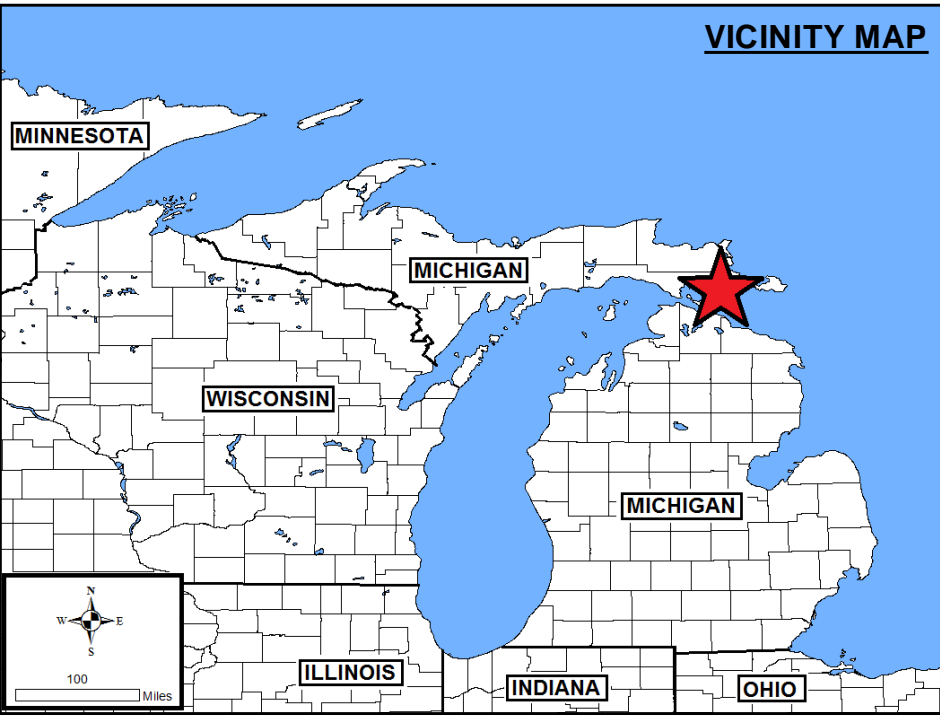
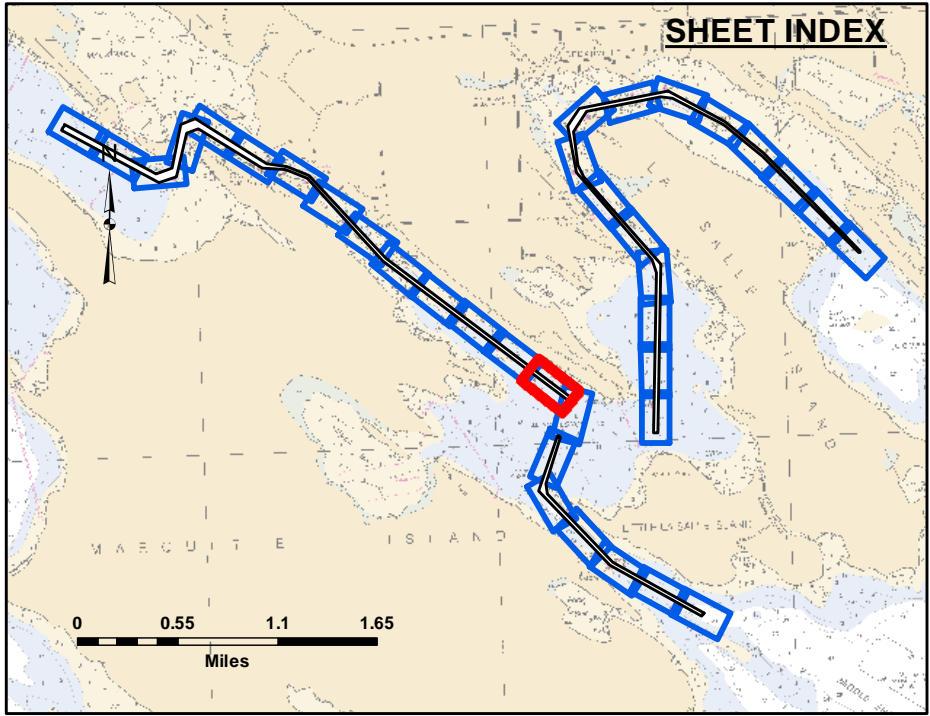
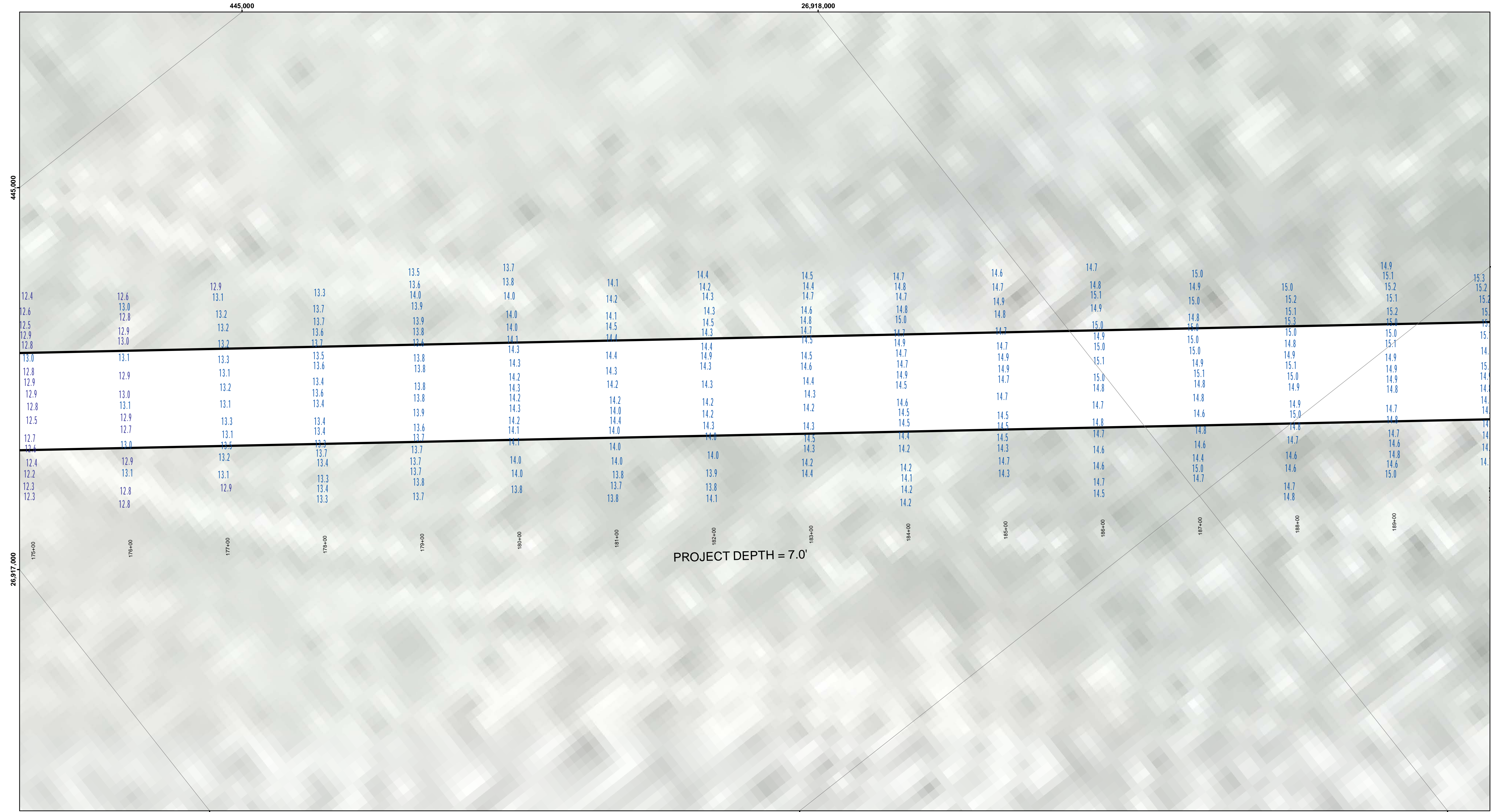
DISCLAIMER: The data presented in the results of data collection is for informational purposes only. The data is not intended for use in any other manner. The user is responsible for the results of any of the application of the data for other than its intended purpose.

ACCESS STATEMENTS: The United States Government furnishes these data and the recipient accepts and uses them with the express understanding that the data are not to be used for any other purpose, expressed, or implied concerning the accuracy, completeness, readability, usability or suitability for any particular purpose of the recipient. The data are not to be used for any other purpose, expressed, or implied concerning the accuracy, completeness, readability, usability or suitability for any particular purpose of the recipient. These data belong to the Government. Therefore the recipient may not transfer these data to others without transferring the Disclaimer.

U.S. ARMY CORPS OF ENGINEERS DETROIT DISTRICT	
Submitted By: _____	Surveyed By: _____
Recommended By: _____	Plotted By: _____
Approved: _____	Checked By: _____

Les Cheneaux Islands, MI
Les Cheneaux Islands
LS_01_CHX_20220531_CS
31 May 2022

**Sheet
Reference
Number**
13 of 36




LEGEND

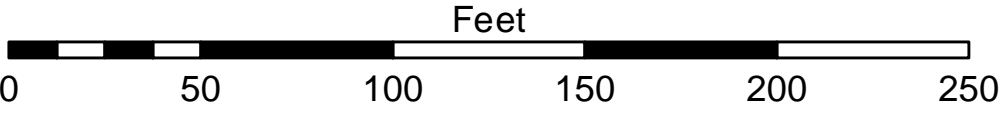
- Cable Submarine
- Cable Overhead
- Placement Area
- ⚓ Beacon, General
- Contour Lines
- ▭ Channel_Limits

SOUNDING LEGEND

- LESS THAN PROJECT DEPTH
- PROJECT DEPTH
- PROJECT DEPTH +1'
- PROJECT DEPTH +2'
- PROJECT DEPTH +3'
- PROJECT DEPTH +4'
- PROJECT DEPTH +5'



1 inch = 50 feet



- NOTES:**
- 1.THE LOCATION OF NAVIGATION AIDS REPRESENT THEIR GENERAL LOCATION.
 - 2.ELEVATIONS AND SOUNDING DEPTHS ARE REFERRED TO INTERNATIONAL GREAT LAKES DATUM 1985 (IGLD 85). LOW WATER DATUM (LWD) ZERO IS 577.5 FEET ABOVE MEAN WATER LEVEL AT POINT RIMOUSKI QUEBEC. DEPTHS ARE MEASURED USING A TELEDYNE ECHOTRAC E20 SINGLE BEAM ECHOSOUNDER.
 - 3.THE INFORMATION DEPICTED ON THIS MAP REPRESENTS THE RESULTS OF SURVEYS CONDUCTED ON DATES LISTED AND CAN ONLY BE CONSIDERED AS INDICATING THE GENERAL CONDITIONS PRESENT AT THE TIME.
 - 4.HORIZONTAL POSITIONING IS DETERMINED BY USING A TRIMBLE MPS865 WITH OMNISTAR CORRECTIONS
 - 5.GRID COORDINATES ARE BASED ON THE MICHIGAN STATE PLANE COORDINATE SYSTEM, LAMBERT PROJECTION, MICHIGAN NORTH ZONE (2111). NORTH AMERICAN DATUM (NAD83). ALL COORDINATES SHOWN ARE IN U.S. SURVEY FEET.
 - 6.UNLESS OTHERWISE NOTED MAINTAINED DEPTH IS 7.0 FEET BELOW LOW WATER DATUM.
- Imagery Source: ESRI


**US Army Corps
of Engineers**
District: CELRE

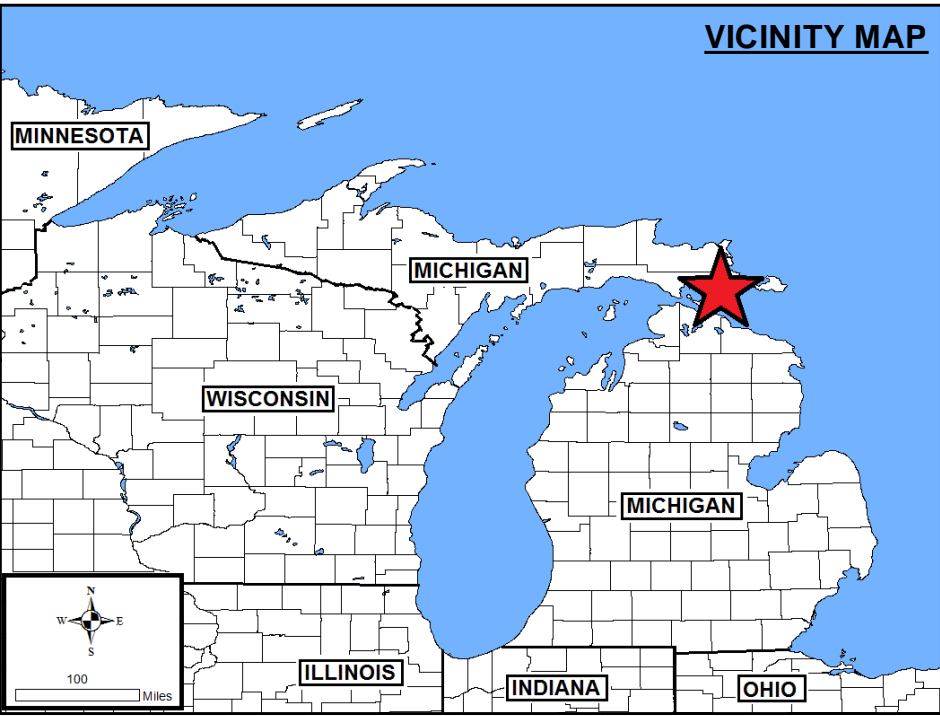
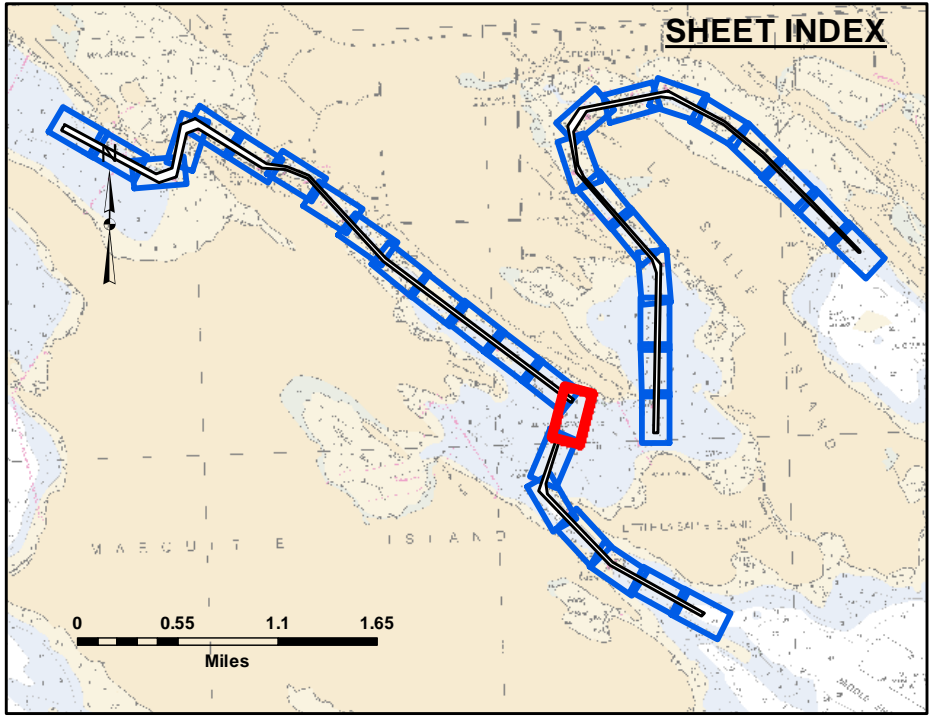

DISCLAIMER: The data presented in the results of data collection were collected for a specific US Army Corps of Engineers activity and indicates the general existing conditions. The data is not intended to be used for any other purpose, accuracy, or specifications. The user is responsible for the results of any of the application of the data for other than its intended purpose.

DISCLAIMER: The United States Government furnishes these data and the recipient accepts and uses them with the express understanding that the data are not to be used for any purpose, expressed, or implied concerning the accuracy, completeness, readability, usability or suitability for any particular purpose of the recipient. The data are provided as a service to the recipient under no liability whatsoever to any person by reason of any use made thereof. These data belong to the Government. Therefore the recipient may not reproduce, copy, or otherwise use these data for any purpose other than that for which they were provided. The recipient may not transfer these data to others without also transferring the Disclaimer.

U.S. ARMY CORPS OF ENGINEERS DETROIT DISTRICT	
Submitted: _____	Surveyed By: _____
Recommended: _____	Plotted By: _____
Approved: _____	Checked By: _____

Les Cheneaux Islands, MI
Les Cheneaux Islands
LS_01_CHX_20220531_CS
31 May 2022

**Sheet
Reference
Number**
14 of 36



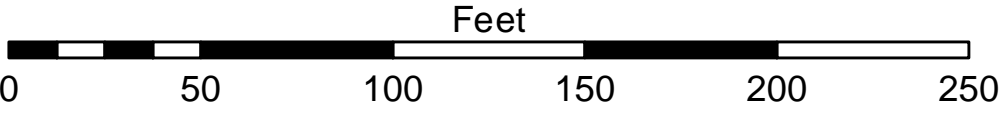
LEGEND

- Cable Submarine
- Cable Overhead
- Placement Area
- ⚓ Beacon, General
- Contour Lines
- ▭ Channel_Limits

SOUNDING LEGEND

- LESS THAN PROJECT DEPTH
- PROJECT DEPTH
- PROJECT DEPTH +1'
- PROJECT DEPTH +2'
- PROJECT DEPTH +3'
- PROJECT DEPTH +4'
- PROJECT DEPTH +5'

1 inch = 50 feet



NOTES: 1.THE LOCATION OF NAVIGATION AIDS REPRESENT THEIR GENERAL LOCATION.

2.ELEVATIONS AND SOUNDING DEPTHS ARE REFERRED TO INTERNATIONAL GREAT LAKES DATUM 1985 (IGLD 85). LOW WATER DATUM (LWD) ZERO IS 577.5 FEET ABOVE MEAN WATER LEVEL AT POINT RIMOUSKI QUEBEC. DEPTHS ARE MEASURED USING A TELEDYNE ECHOTRAC E20 SINGLE BEAM ECHOSOUNDER.

3.THE INFORMATION DEPICTED ON THIS MAP REPRESENTS THE RESULTS OF SURVEYS CONDUCTED ON DATES LISTED AND CAN ONLY BE CONSIDERED AS INDICATING THE GENERAL CONDITIONS PRESENT AT THE TIME.

4.HORIZONTAL POSITIONING IS DETERMINED BY USING A TRIMBLE MPS865 WITH OMNISTAR CORRECTIONS

5.GRID COORDINATES ARE BASED ON THE MICHIGAN STATE PLANE COORDINATE SYSTEM, LAMBERT PROJECTION, MICHIGAN NORTH ZONE (211). NORTH AMERICAN DATUM (NAD83). ALL COORDINATES SHOWN ARE IN U.S. SURVEY FEET.

6.UNLESS OTHERWISE NOTED MAINTAINED DEPTH IS 7.0 FEET BELOW LOW WATER DATUM.

Imagery Source: ESRI

US Army Corps of Engineers
District: CELRE

DISCLAIMER: The data presented in the results of data collection is for informational purposes only. The U.S. Army Corps of Engineers does not warrant the accuracy, completeness, or reliability of the data for any purpose other than its intended purpose. The user is responsible for the results of any application of the data for other than its intended purpose.

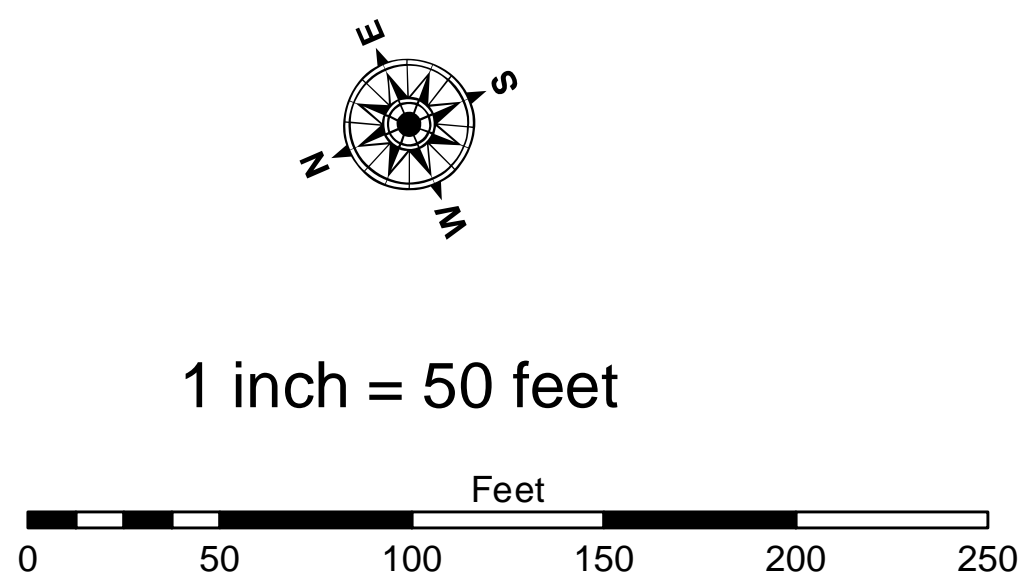
ACCESS AGREEMENT: The United States Government furnishes these data and the recipient accepts and uses them with the express understanding that the data are not to be used for any purpose other than that for which they were provided. The recipient may not transfer these data to others without transferring the Disclaimer.

U.S. ARMY CORPS OF ENGINEERS DETROIT DISTRICT		
Submitted:	Surveyed By:	
Recommended:	Plotted By:	
Approved:	Chief, Survey Section	
	Chief, Technical Services	

Les Cheneaux Islands, MI
Les Cheneaux Islands
LS_01_CHX_20220631_CS
31 May 2022

Sheet Reference Number
15 of 36

Sheet
Reference
Number
16 of 36



NOTES: 1. THE LOCATION OF NAVIGATION AIDS REPRESENT THEIR GENERAL LOCATION.

2. ELEVATIONS AND SOUNDING DEPTHS ARE REFERRED TO INTERNATIONAL GREAT LAKES DATUM 1985 (IGLD 85). LOW WATER DATUM (LWD) ZERO IS 577.5 FEET ABOVE MEAN WATER LEVEL AT POINT RIMOUSKI QUEBEC. DEPTHS ARE MEASURED USING A TELETYPE ECHOTRAC E20 SINGLE BEAM ECHOSOUNDER.

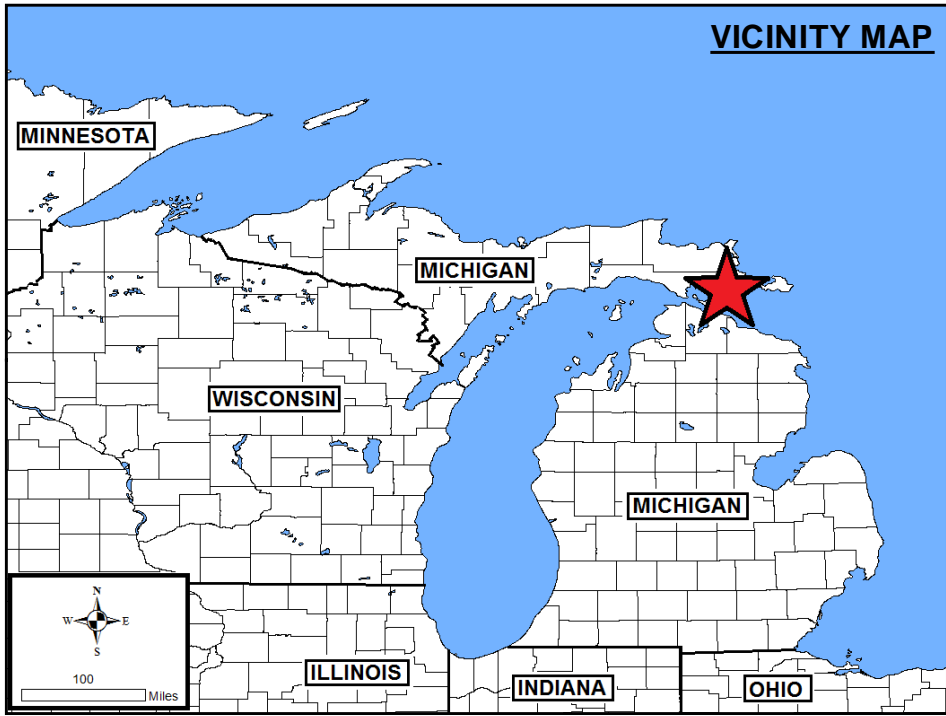
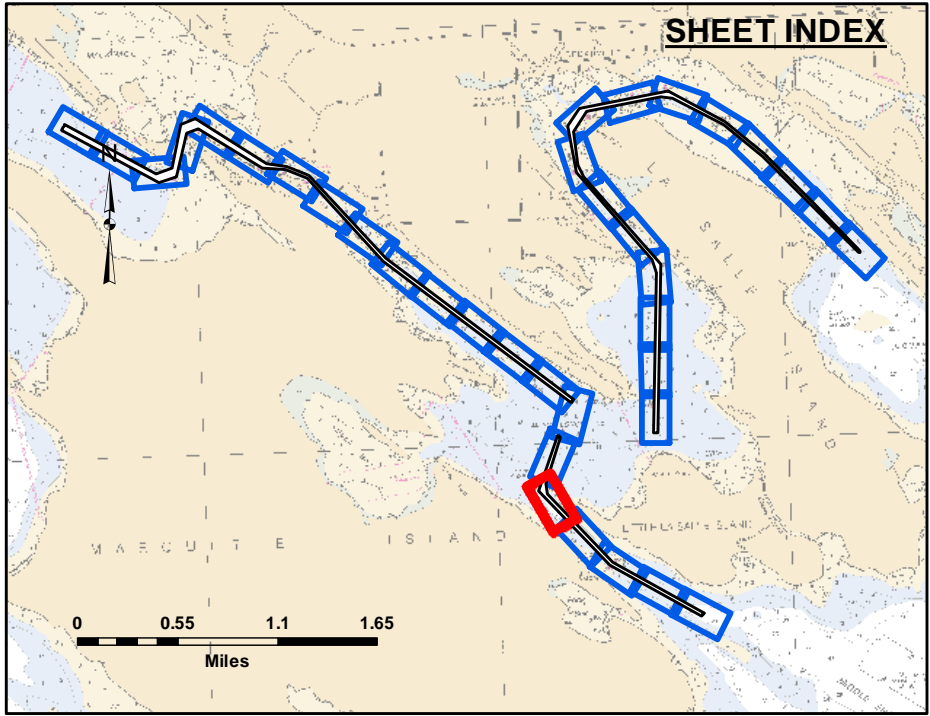
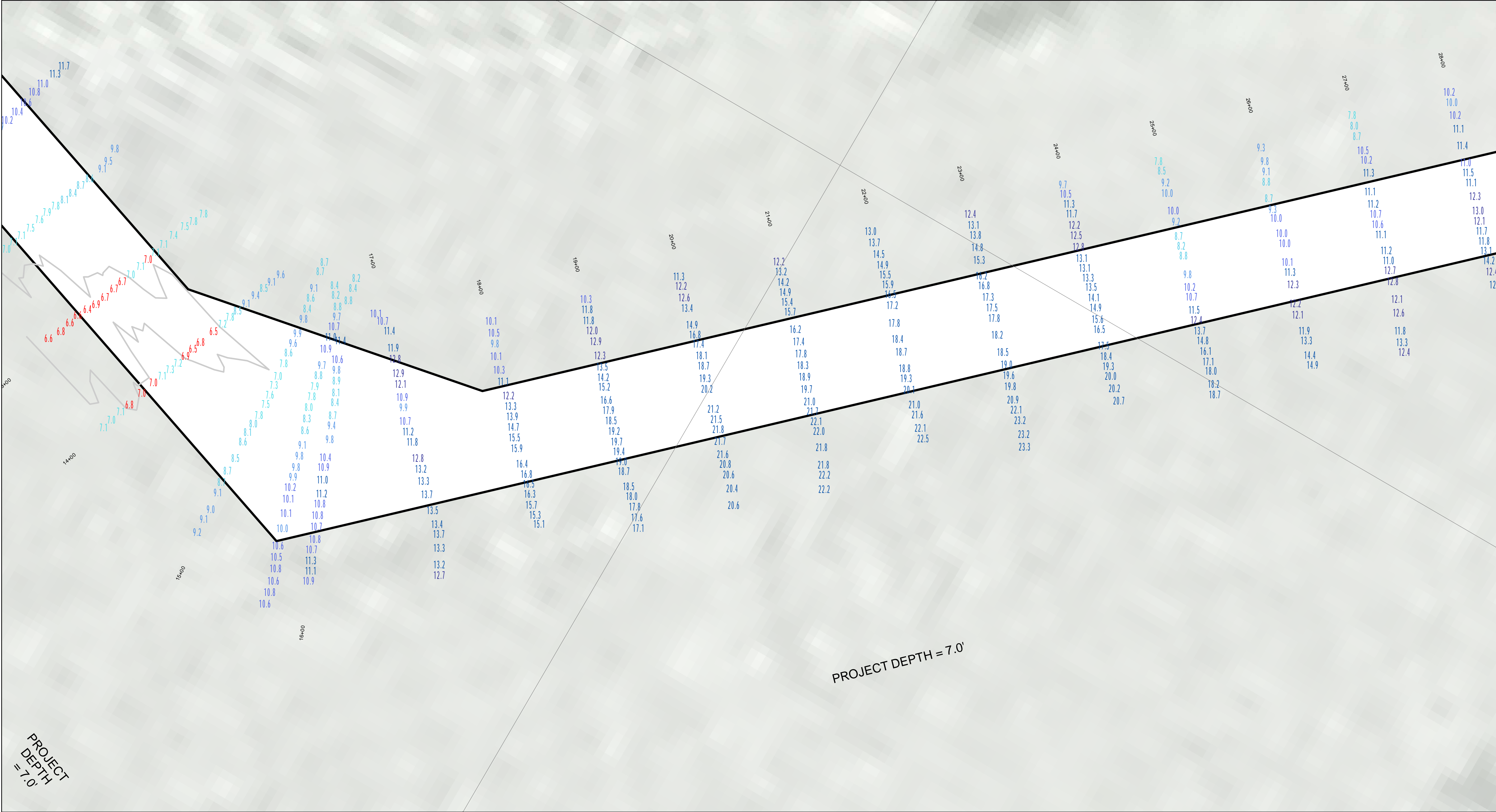
3. THE INFORMATION DEPICTED ON THIS MAP REPRESENTS THE RESULTS OF SURVEYS CONDUCTED ON DATES LISTED AND CAN ONLY BE CONSIDERED AS INDICATING THE GENERAL CONDITIONS PRESENT AT THE TIME.

4. HORIZONTAL POSITIONING IS DETERMINED BY USING A TRIMBLE MPS865 WITH OMNISTAR CORRECTIONS

5. GRID COORDINATES ARE BASED ON THE MICHIGAN STATE PLANE COORDINATE SYSTEM, LAMBERT PROJECTION, MICHIGAN NORTH ZONE (2111), NORTH AMERICAN DATUM (NAD83). ALL COORDINATES SHOWN ARE IN U.S. SURVEY FEET.

6. UNLESS OTHERWISE NOTED MAINTAINED DEPTH IS 7.0 FEET BELOW LOW WATER DATUM.

Imagery Source: ESRI



LEGEND

- Cable Submarine
- Cable Overhead
- Placement Area
- ⚓ Beacon, General
- Contour Lines
- ▭ Channel_Limits

SOUNDING LEGEND

- LESS THAN PROJECT DEPTH
- PROJECT DEPTH
- PROJECT DEPTH +1'
- PROJECT DEPTH +2'
- PROJECT DEPTH +3'
- PROJECT DEPTH +4'
- PROJECT DEPTH +5'

1 inch = 50 feet

Feet

0 50 100 150 200 250

NOTES: 1.THE LOCATION OF NAVIGATION AIDS REPRESENT THEIR GENERAL LOCATION.

2.ELEVATIONS AND SOUNDING DEPTHS ARE REFERRED TO INTERNATIONAL GREAT LAKES DATUM 1985 (IGLD 85). LOW WATER DATUM (LWD) ZERO IS 577.5 FEET ABOVE MEAN WATER LEVEL AT POINT RIMOUSKI QUEBEC. DEPTHS ARE MEASURED USING A TELEDYNE ECHOTRAC E20 SINGLE BEAM ECHOSOUNDER.

3.THE INFORMATION DEPICTED ON THIS MAP REPRESENTS THE RESULTS OF SURVEYS CONDUCTED ON DATES LISTED AND CAN ONLY BE CONSIDERED AS INDICATING THE GENERAL CONDITIONS PRESENT AT THE TIME.

4.HORIZONTAL POSITIONING IS DETERMINED BY USING A TRIMBLE MPS865 WITH OMNISTAR CORRECTIONS

5.GRID COORDINATES ARE BASED ON THE MICHIGAN STATE PLANE COORDINATE SYSTEM, LAMBERT PROJECTION, MICHIGAN NORTH ZONE (2111). NORTH AMERICAN DATUM (NAD83). ALL COORDINATES SHOWN ARE IN U.S. SURVEY FEET.

6.UNLESS OTHERWISE NOTED MAINTAINED DEPTH IS 7.0 FEET BELOW LOW WATER DATUM.

Imagery Source: ESRI


**US Army Corps
of Engineers**
District: CELRE

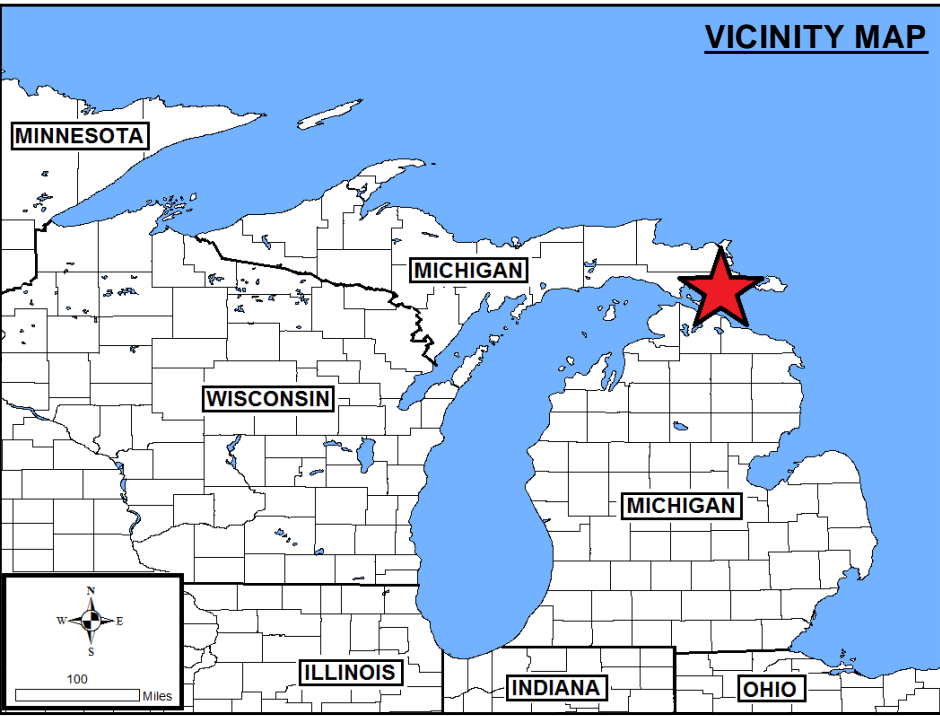
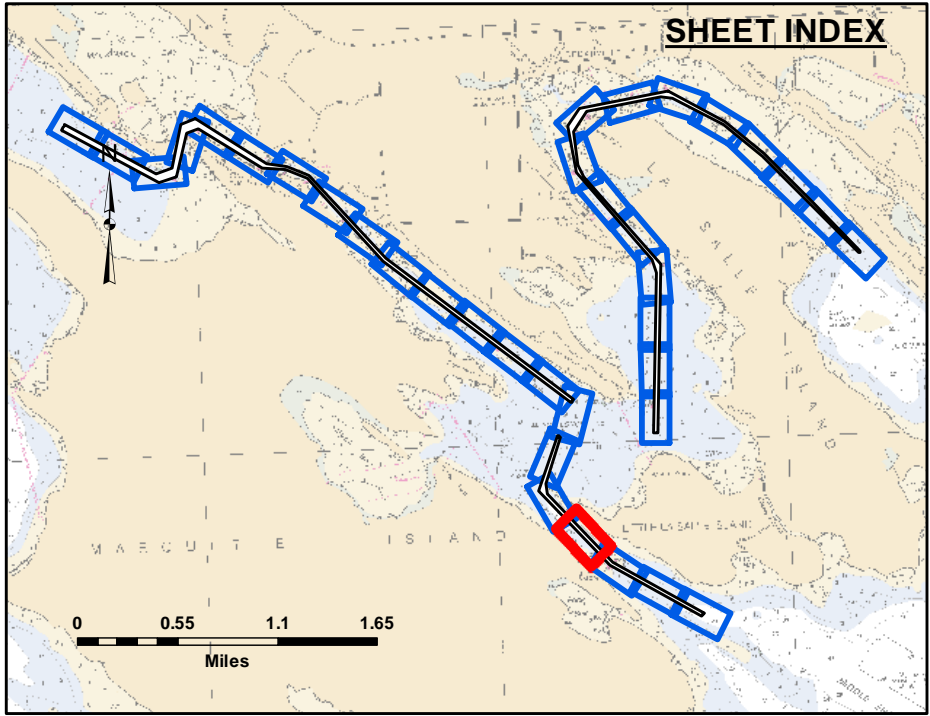

DISCLAIMER: The United States Government furnishes these data and the recipient accepts and uses them with the express understanding that the data are not to be used for any purpose other than that for which they were provided. The user is responsible for the results of any application of the data for other than its intended purpose. The user is responsible for the results of any application of the data for other than its intended purpose.

Access Constraints: The United States Government furnishes these data and the recipient accepts and uses them with the express understanding that the data are not to be used for any purpose other than that for which they were provided. The user is responsible for the results of any application of the data for other than its intended purpose. The user is responsible for the results of any application of the data for other than its intended purpose.

U.S. ARMY CORPS OF ENGINEERS DETROIT DISTRICT		
Submitted:	Surveyed By:	
Recommended:	Plotted By:	
Approved:	Chief, Survey Section	
	Chief, Technical Services	

Les Cheneaux Islands, MI
Les Cheneaux Islands
LS_01_CHX_20220531_CS
31 May 2022

**Sheet
Reference
Number**
17 of 36



LEGEND

- Cable Submarine
- Cable Overhead
- Placement Area
- ⚓ Beacon, General
- Contour Lines
- ▭ Channel_Limits

SOUNDING LEGEND

- LESS THAN PROJECT DEPTH
- PROJECT DEPTH
- PROJECT DEPTH +1'
- PROJECT DEPTH +2'
- PROJECT DEPTH +3'
- PROJECT DEPTH +4'
- PROJECT DEPTH +5'

1 inch = 50 feet

Feet

0 50 100 150 200 250

NOTES: 1.THE LOCATION OF NAVIGATION AIDS REPRESENT THEIR GENERAL LOCATION.

2.ELEVATIONS AND SOUNDING DEPTHS ARE REFERRED TO INTERNATIONAL GREAT LAKES DATUM 1985 (IGLD 85). LOW WATER DATUM (LWD) ZERO IS 577.5 FEET ABOVE MEAN WATER LEVEL AT POINT RIMOUSKI QUEBEC. DEPTHS ARE MEASURED USING A TELEDYNE ECHOTRAC E20 SINGLE BEAM ECHOSOUNDER.

3.THE INFORMATION DEPICTED ON THIS MAP REPRESENTS THE RESULTS OF SURVEYS CONDUCTED ON DATES LISTED AND CAN ONLY BE CONSIDERED AS INDICATING THE GENERAL CONDITIONS PRESENT AT THE TIME.

4.HORIZONTAL POSITIONING IS DETERMINED BY USING A TRIMBLE MPS865 WITH OMNISTAR CORRECTIONS

5.GRID COORDINATES ARE BASED ON THE MICHIGAN STATE PLANE COORDINATE SYSTEM, LAMBERT PROJECTION, MICHIGAN NORTH ZONE (211). NORTH AMERICAN DATUM (NAD83). ALL COORDINATES SHOWN ARE IN U.S. SURVEY FEET.

6.UNLESS OTHERWISE NOTED MAINTAINED DEPTH IS 7.0 FEET BELOW LOW WATER DATUM.

Imagery Source: ESRI


**US Army Corps
of Engineers**
District: CELRE

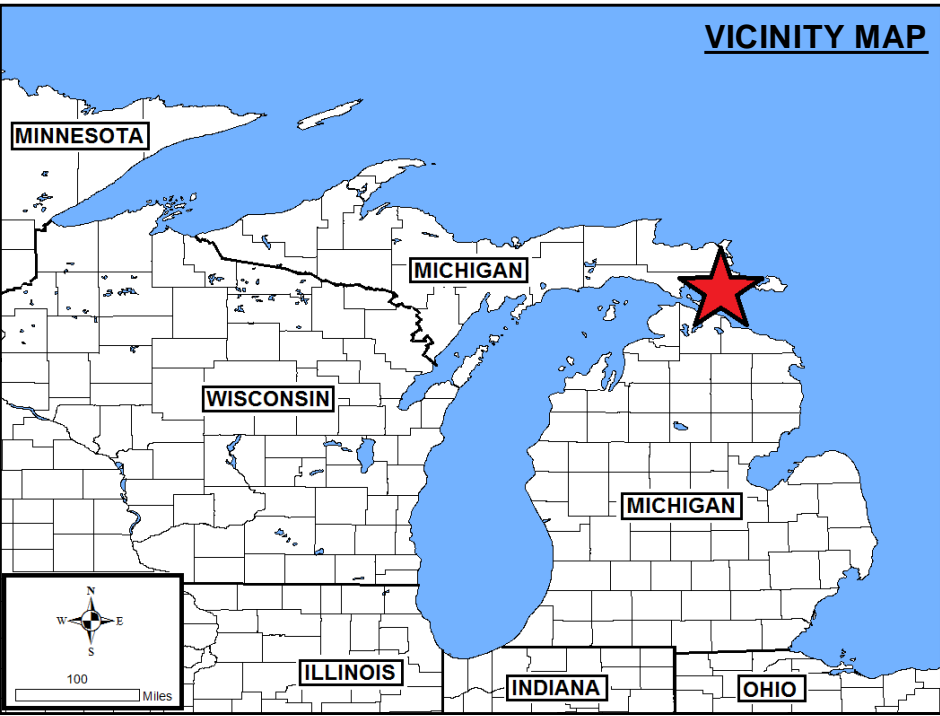
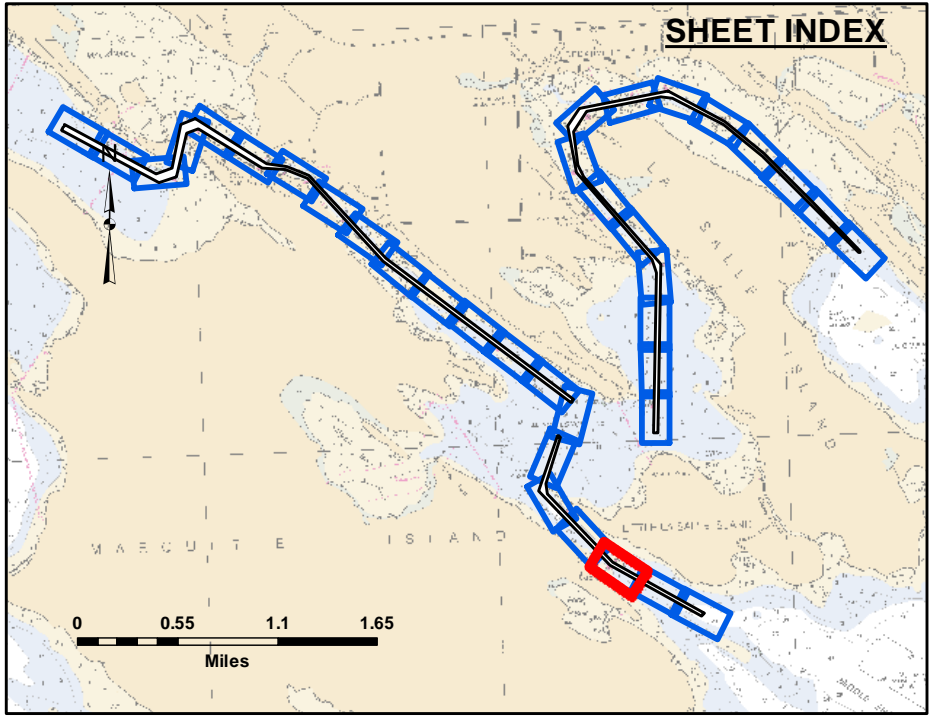
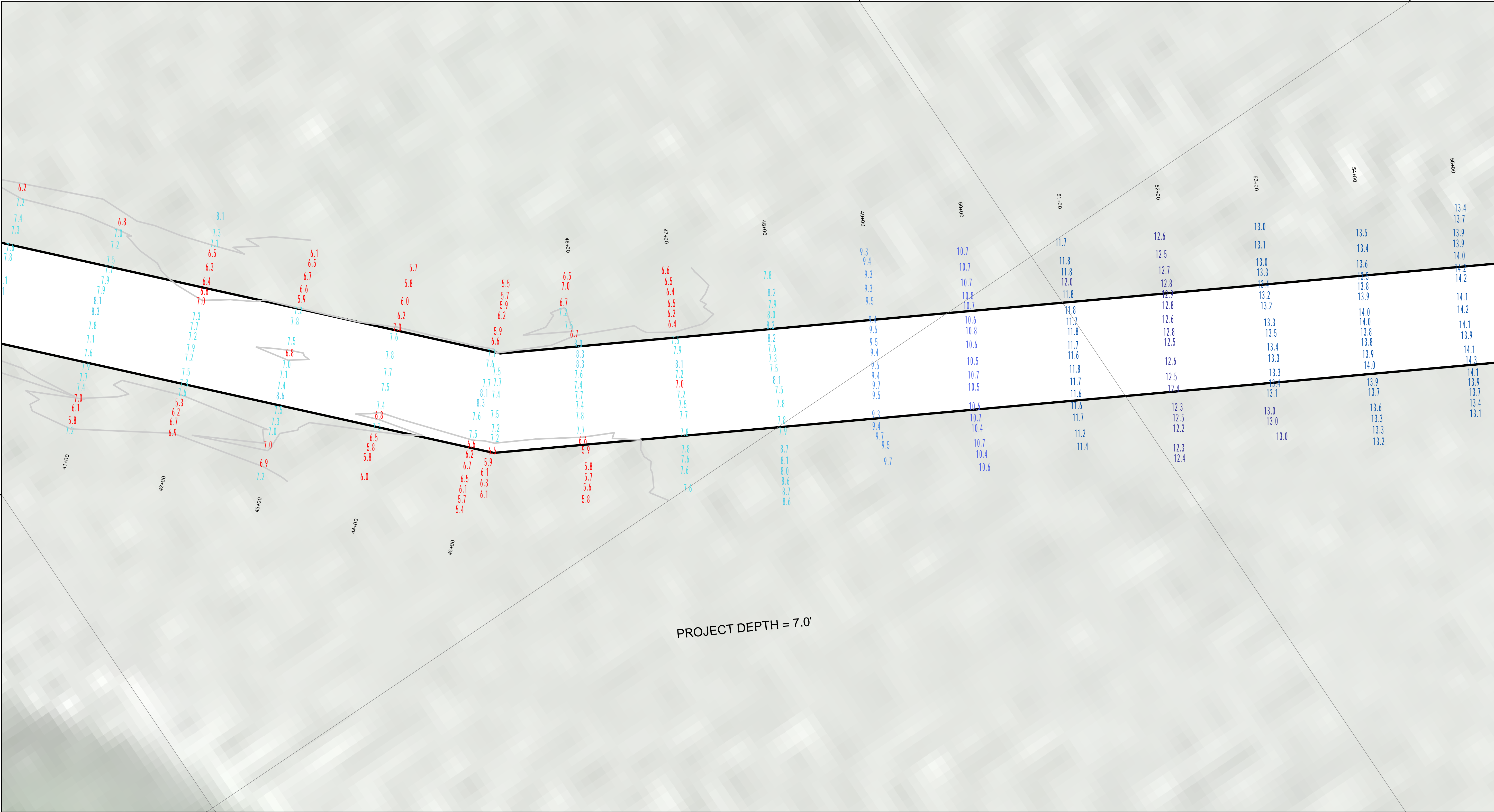
DISCLAIMER: The data presented in the results of data collection is for informational purposes only. The data is not intended for use in any other manner. The user is responsible for the results of any of the application of the data for other than its intended purpose.

Access Constraints: The United States Government furnishes these data and the recipient accepts and uses them with the express understanding that the data is not to be used for any other purpose, expressed, or implied concerning the accuracy, completeness, readability, usability or suitability for any particular purpose of the recipient. The data is provided as is, without warranty, and the user assumes all liability whatsoever to any person by reason of any use made thereof. These data belong to the Government. Therefore the recipient may not transfer, reproduce, or otherwise use the data for any purpose other than that Government provided data. The recipient may not transfer these data to others without transferring the Disclaimer.

U.S. ARMY CORPS OF ENGINEERS DETROIT DISTRICT		
Submitted: _____	Surveyed By: _____	
Recommended: _____	Plotted By: _____	
Approved: _____	Chief, Survey Section	Checked By: _____
	Chief, Technical Services	

Les Cheneaux Islands, MI
Les Cheneaux Islands
LS_01_CHX_20220531_CS
31 May 2022

**Sheet
Reference
Number**
18 of 36



LEGEND

- Cable Submarine
- Cable Overhead
- Placement Area
- ⚓ Beacon, General
- Contour Lines
- ▭ Channel_Limits

SOUNDING LEGEND

- LESS THAN PROJECT DEPTH
- PROJECT DEPTH
- PROJECT DEPTH +1'
- PROJECT DEPTH +2'
- PROJECT DEPTH +3'
- PROJECT DEPTH +4'
- PROJECT DEPTH +5'

1 inch = 50 feet

Feet

0 50 100 150 200 250

NOTES:

1.THE LOCATION OF NAVIGATION AIDS REPRESENT THEIR GENERAL LOCATION.

2.ELEVATIONS AND SOUNDING DEPTHS ARE REFERRED TO INTERNATIONAL GREAT LAKES DATUM 1985 (IGLD 85). LOW WATER DATUM (LWD) ZERO IS 577.5 FEET ABOVE MEAN WATER LEVEL AT POINT RIMOUSKI QUEBEC. DEPTHS ARE MEASURED USING A TELEDYNE ECHOTRAC E20 SINGLE BEAM ECHOSOUNDER.

3.THE INFORMATION DEPICTED ON THIS MAP REPRESENTS THE RESULTS OF SURVEYS CONDUCTED ON DATES LISTED AND CAN ONLY BE CONSIDERED AS INDICATING THE GENERAL CONDITIONS PRESENT AT THE TIME.

4.HORIZONTAL POSITIONING IS DETERMINED BY USING A TRIMBLE MPS865 WITH OMNISTAR CORRECTIONS

5.GRID COORDINATES ARE BASED ON THE MICHIGAN STATE PLANE COORDINATE SYSTEM, LAMBERT PROJECTION, MICHIGAN NORTH ZONE (2111). NORTH AMERICAN DATUM (NAD83). ALL COORDINATES SHOWN ARE IN U.S. SURVEY FEET.

6.UNLESS OTHERWISE NOTED MAINTAINED DEPTH IS 7.0 FEET BELOW LOW WATER DATUM.

Imagery Source: ESRI

Les Cheneaux Islands, MI
Les Cheneaux Islands
LS_01_CHX_20220531_CS
31 May 2022

Sheet
Reference
Number
19 of 36

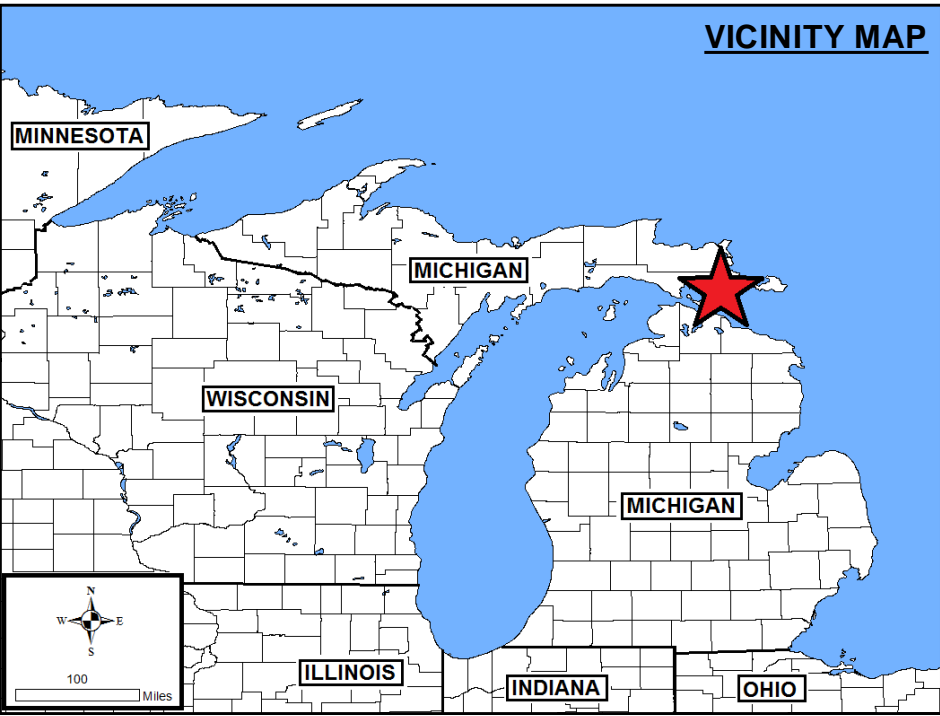
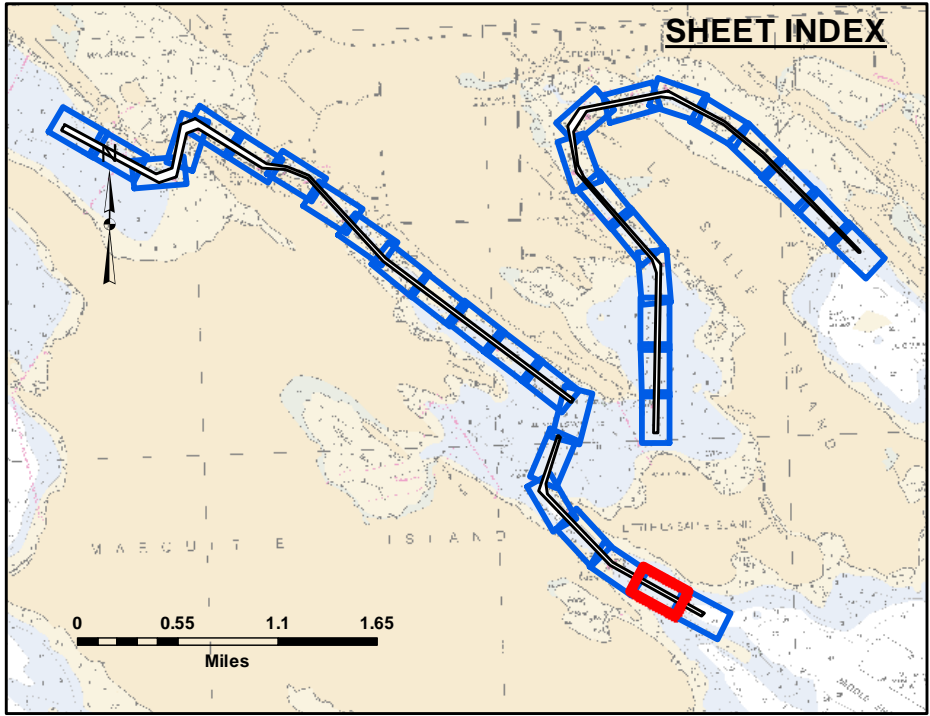

US Army Corps
of Engineers
District: CELRE

DISCLAIMER: The data presented in the results of data collection is for informational purposes only. The data is not intended for use in any other manner. The user is responsible for the results of any of the application of the data for other than its intended purpose. The data is not intended for use in any other manner. The user is responsible for the results of any of the application of the data for other than its intended purpose.

Access Constraints: The United States Government furnishes these data and the recipient accepts and uses them with the express understanding that the data is not intended for use in any other manner. The data is not intended for use in any other manner. The user is responsible for the results of any of the application of the data for other than its intended purpose.

Disclaimer: The data presented in the results of data collection is for informational purposes only. The data is not intended for use in any other manner. The user is responsible for the results of any of the application of the data for other than its intended purpose.

U.S. ARMY CORPS OF ENGINEERS DETROIT DISTRICT		
Submitted:	Surveyed By:	
Recommended:	Plotted By:	
Approved:	Chief, Survey Section	
	Chief, Technical Services	



LEGEND

- Cable Submarine
- Cable Overhead
- Placement Area
- ⚓ Beacon, General
- Contour Lines
- ▭ Channel_Limits

SOUNDING LEGEND

- LESS THAN PROJECT DEPTH
- PROJECT DEPTH
- PROJECT DEPTH +1'
- PROJECT DEPTH +2'
- PROJECT DEPTH +3'
- PROJECT DEPTH +4'
- PROJECT DEPTH +5'

1 inch = 50 feet

Feet

0 50 100 150 200 250

NOTES: 1.THE LOCATION OF NAVIGATION AIDS REPRESENT THEIR GENERAL LOCATION.

2.ELEVATIONS AND SOUNDING DEPTHS ARE REFERRED TO INTERNATIONAL GREAT LAKES DATUM 1985 (IGLD 85). LOW WATER DATUM (LWD) ZERO IS 577.5 FEET ABOVE MEAN WATER LEVEL AT POINT RIMOUSKI QUEBEC. DEPTHS ARE MEASURED USING A TELEDYNE ECHOTRAC E20 SINGLE BEAM ECHOSOUNDER.

3.THE INFORMATION DEPICTED ON THIS MAP REPRESENTS THE RESULTS OF SURVEYS CONDUCTED ON DATES LISTED AND CAN ONLY BE CONSIDERED AS INDICATING THE GENERAL CONDITIONS PRESENT AT THE TIME.

4.HORIZONTAL POSITIONING IS DETERMINED BY USING A TRIMBLE MPS865 WITH OMNISTAR CORRECTIONS

5.GRID COORDINATES ARE BASED ON THE MICHIGAN STATE PLANE COORDINATE SYSTEM, LAMBERT PROJECTION, MICHIGAN NORTH ZONE (2111). NORTH AMERICAN DATUM (NAD83). ALL COORDINATES SHOWN ARE IN U.S. SURVEY FEET.

6.UNLESS OTHERWISE NOTED MAINTAINED DEPTH IS 7.0 FEET BELOW LOW WATER DATUM.

Imagery Source: ESRI

Les Cheneaux Islands, MI
Les Cheneaux Islands
LS_01_CHX_20220631_CS
31 May 2022

Sheet
Reference
Number
20 of 36

U.S. ARMY CORPS OF ENGINEERS
DETROIT DISTRICT

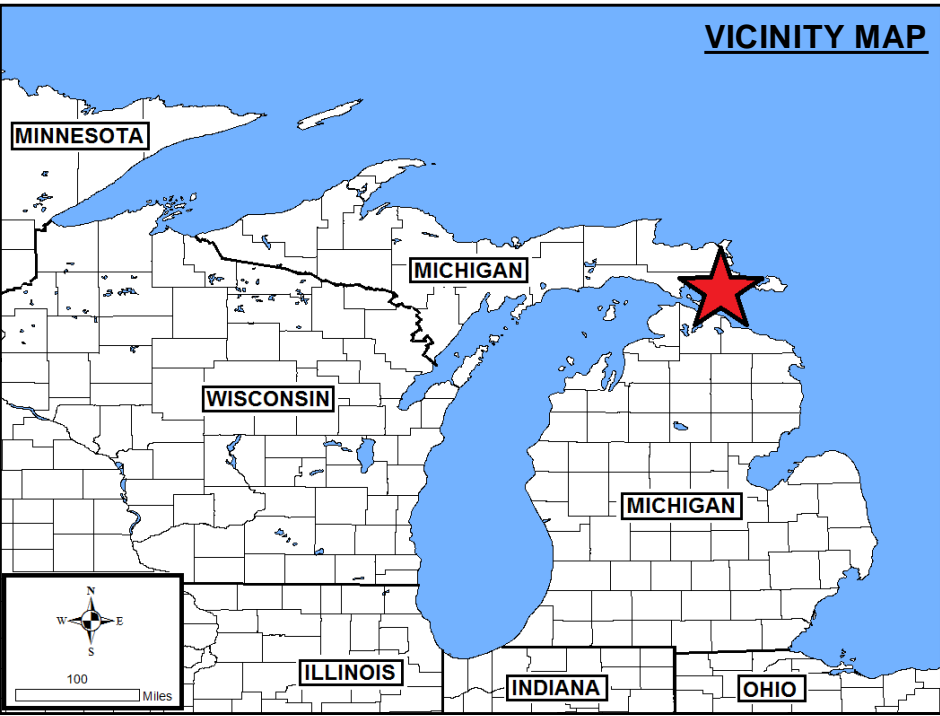
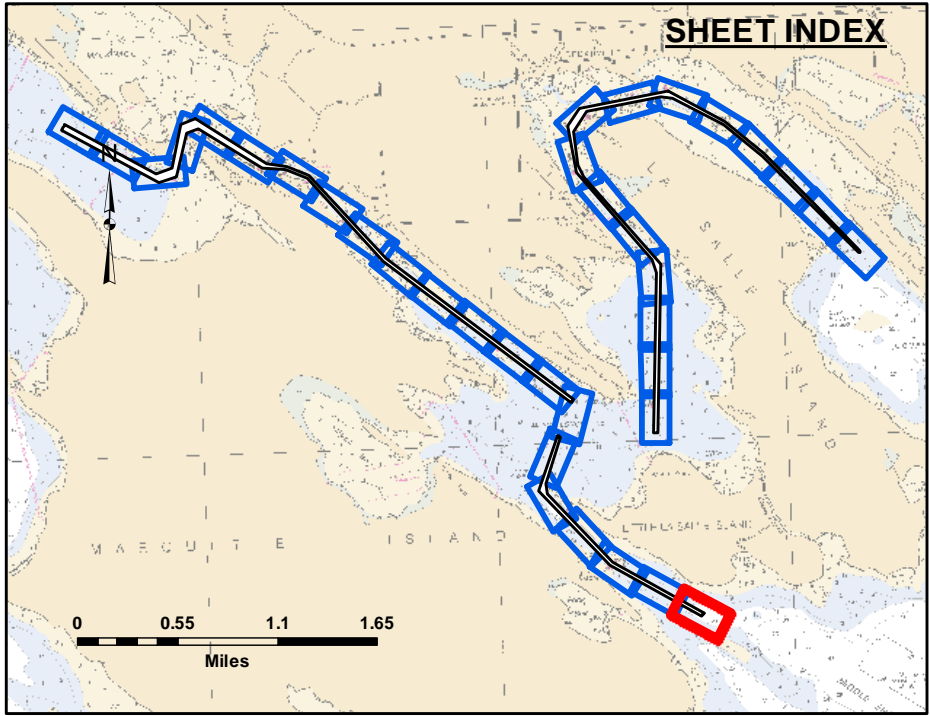
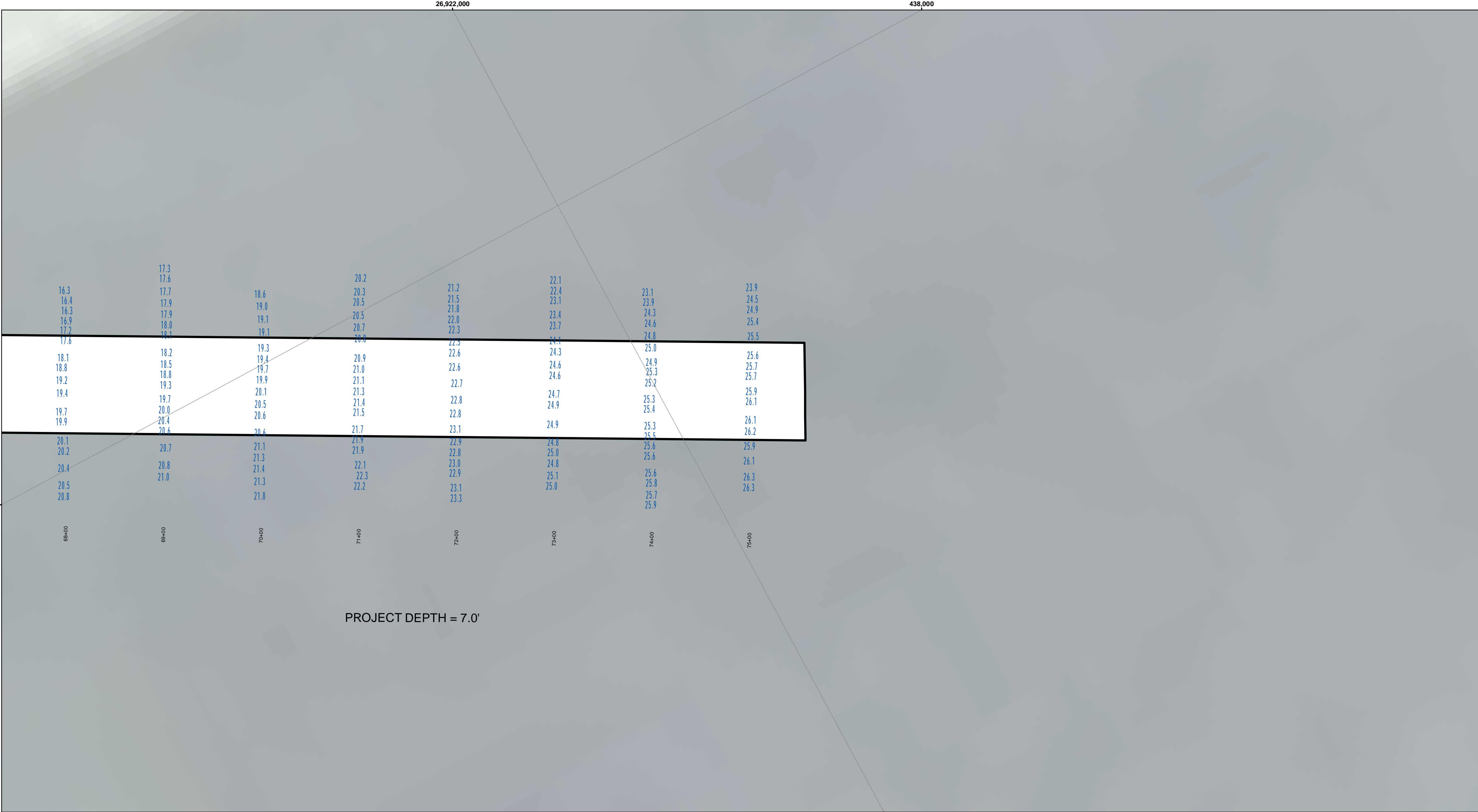
Submitted:	Surveyed By:
Recommended:	Plotted By:
Approved:	Checked By:

Chief, Survey Section
Chief, Technical Services

DISCLAIMER: The data presented in the results of data collection were collected for a specific purpose and are not intended for any other purpose. The user is responsible for the results of any of the application of the data for other than its intended purpose.

Access Constraints: The United States Government furnishes these data and the recipient accepts and uses them with the express understanding that the data are not to be used for any purpose other than that for which they were collected, and that the data are not to be used for any purpose other than that for which they were collected.





LEGEND

- Cable Submarine
- Cable Overhead
- Placement Area
- ⌋ Beacon, General
- Contour Lines
- ▭ Channel_Limits

SOUNDING LEGEND

- LESS THAN PROJECT DEPTH
- PROJECT DEPTH
- PROJECT DEPTH +1'
- PROJECT DEPTH +2'
- PROJECT DEPTH +3'
- PROJECT DEPTH +4'
- PROJECT DEPTH +5'

1 inch = 50 feet

Feet

0 50 100 150 200 250

A north arrow pointing towards the top right and a scale bar in feet from 0 to 250.

NOTES: 1.THE LOCATION OF NAVIGATION AIDS REPRESENT THEIR GENERAL LOCATION.

2.ELEVATIONS AND SOUNDING DEPTHS ARE REFERRED TO INTERNATIONAL GREAT LAKES DATUM 1985 (IGLD 85). LOW WATER DATUM (LWD) ZERO IS 577.5 FEET ABOVE MEAN WATER LEVEL AT POINT RIMOUSKI QUEBEC. DEPTHS ARE MEASURED USING A TELEDYNE ECHOTRAC E20 SINGLE BEAM ECHOSOUNDER.

3.THE INFORMATION DEPICTED ON THIS MAP REPRESENTS THE RESULTS OF SURVEYS CONDUCTED ON DATES LISTED AND CAN ONLY BE CONSIDERED AS INDICATING THE GENERAL CONDITIONS PRESENT AT THE TIME.

4.HORIZONTAL POSITIONING IS DETERMINED BY USING A TRIMBLE MPS865 WITH OMNISTAR CORRECTIONS

5.GRID COORDINATES ARE BASED ON THE MICHIGAN STATE PLANE COORDINATE SYSTEM, LAMBERT PROJECTION, MICHIGAN NORTH ZONE (2111). NORTH AMERICAN DATUM (NAD83). ALL COORDINATES SHOWN ARE IN U.S. SURVEY FEET.

6.UNLESS OTHERWISE NOTED MAINTAINED DEPTH IS 7.0 FEET BELOW LOW WATER DATUM.

Imagery Source: ESRI

US Army Corps of Engineers
District: CELRE

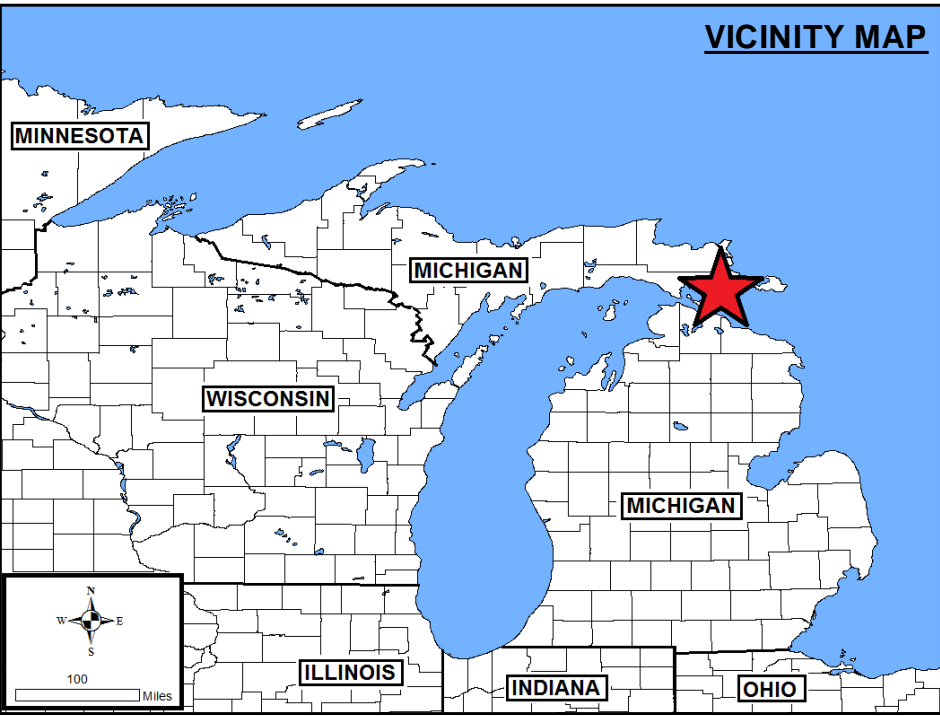
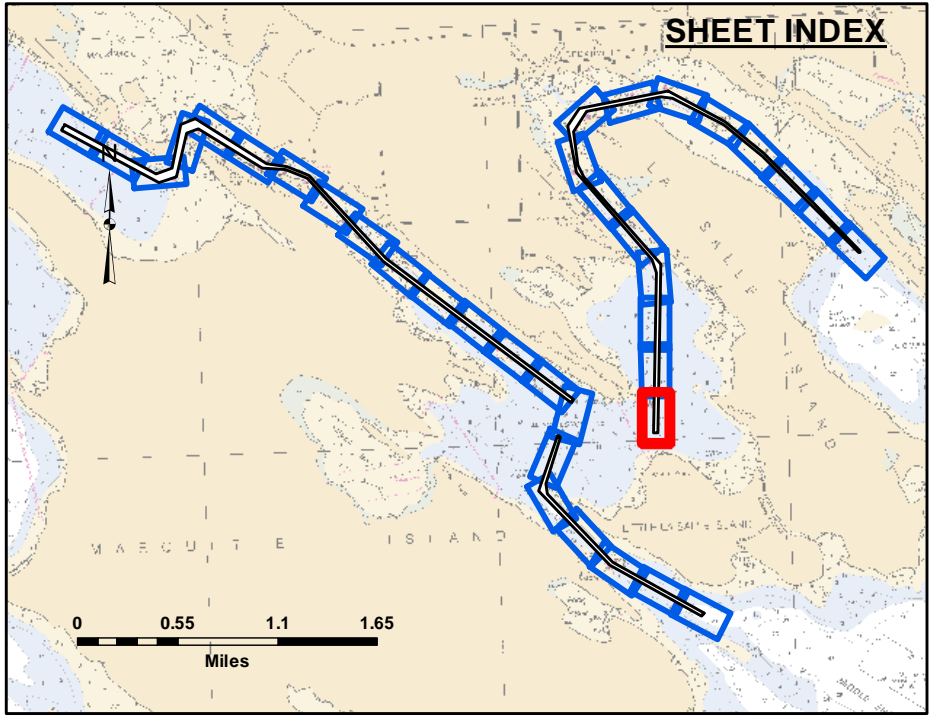
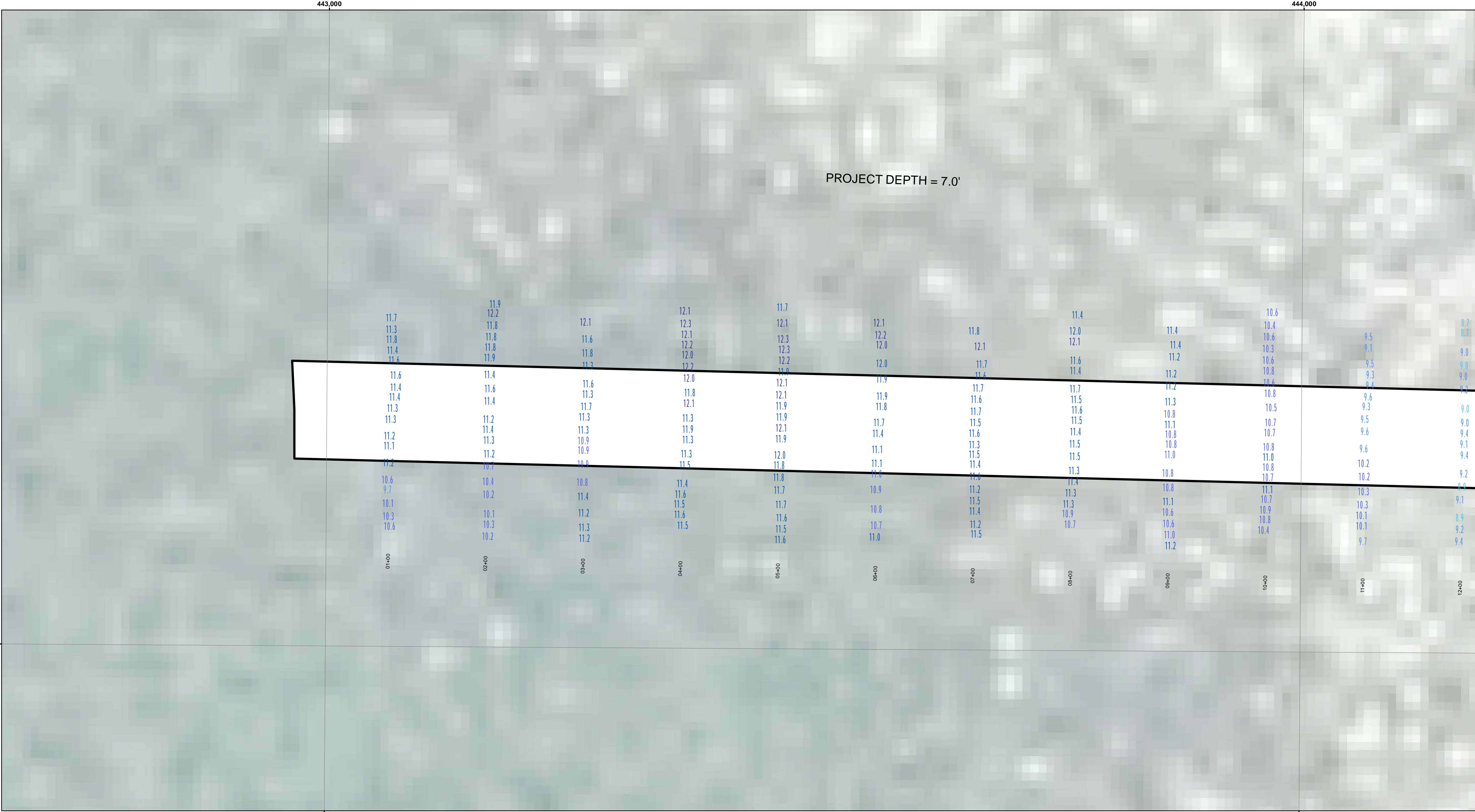
DISCLAIMER: The data presented in the results of data collection is for informational purposes only. The US Army Corps of Engineers activity and indicates the general existing conditions. The user is responsible for the results of any of the application of the data for other than its intended purpose.

ACCESS AGREEMENT: The United States Government furnishes these data and the recipient accepts and uses them with the express understanding that the data are not to be used for any purpose other than that for which they were provided. The recipient may not transfer these data to others without also transferring this Disclaimer.

U.S. ARMY CORPS OF ENGINEERS DETROIT DISTRICT	
Submitted: _____	Surveyed By: _____
Recommended: _____	Plotted By: _____
Approved: _____	Checked By: _____

Les Cheneaux Islands, MI
Les Cheneaux Islands
LS_01_CHX_20220631_CS
31 May 2022

Sheet Reference Number
21 of 36



LEGEND

- Cable Submarine
- Cable Overhead
- Placement Area
- ⌋ Beacon, General
- Contour Lines
- ▭ Channel_Limits

SOUNDING LEGEND

- LESS THAN PROJECT DEPTH
- PROJECT DEPTH
- PROJECT DEPTH +1'
- PROJECT DEPTH +2'
- PROJECT DEPTH +3'
- PROJECT DEPTH +4'
- PROJECT DEPTH +5'

1 inch = 50 feet

Feet

0 50 100 150 200 250

NOTES: 1.THE LOCATION OF NAVIGATION AIDS REPRESENT THEIR GENERAL LOCATION.

2.ELEVATIONS AND SOUNDING DEPTHS ARE REFERRED TO INTERNATIONAL GREAT LAKES DATUM 1985 (IGLD 85). LOW WATER DATUM (LWD) ZERO IS 577.5 FEET ABOVE MEAN WATER LEVEL AT POINT RIMOUSKI QUEBEC. DEPTHS ARE MEASURED USING A TELEDYNE ECHOTRAC E20 SINGLE BEAM ECHOSOUNDER.

3.THE INFORMATION DEPICTED ON THIS MAP REPRESENTS THE RESULTS OF SURVEYS CONDUCTED ON DATES LISTED AND CAN ONLY BE CONSIDERED AS INDICATING THE GENERAL CONDITIONS PRESENT AT THE TIME.

4.HORIZONTAL POSITIONING IS DETERMINED BY USING A TRIMBLE MPS865 WITH OMNISTAR CORRECTIONS

5.GRID COORDINATES ARE BASED ON THE MICHIGAN STATE PLANE COORDINATE SYSTEM, LAMBERT PROJECTION, MICHIGAN NORTH ZONE (2111). NORTH AMERICAN DATUM (NAD83). ALL COORDINATES SHOWN ARE IN U.S. SURVEY FEET.

6.UNLESS OTHERWISE NOTED MAINTAINED DEPTH IS 7.0 FEET BELOW LOW WATER DATUM.

Imagery Source: ESRI


**US Army Corps
of Engineers**
District: CELRE

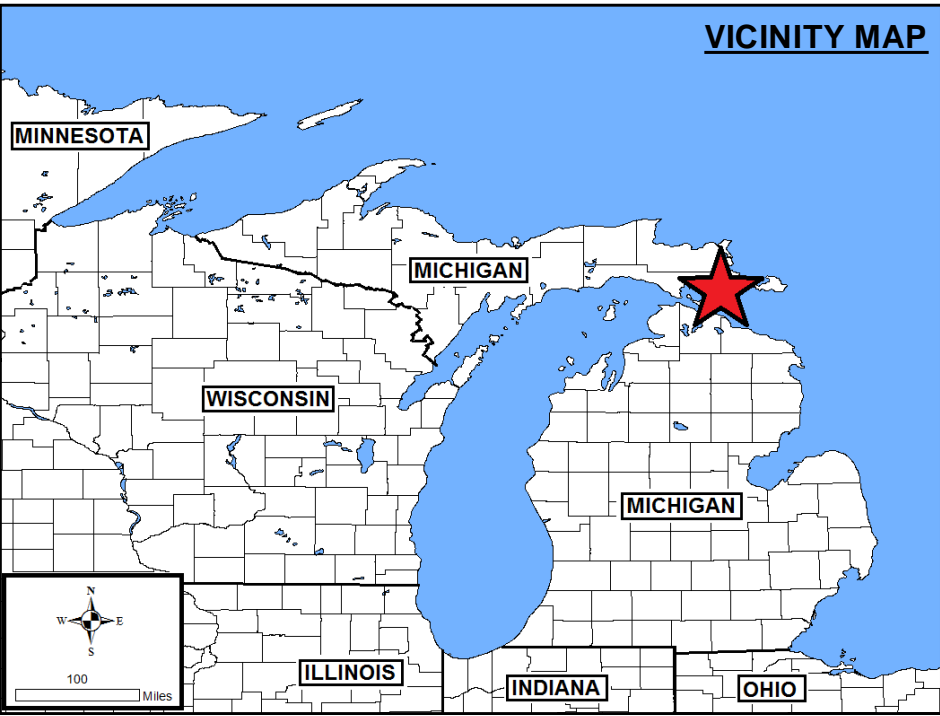
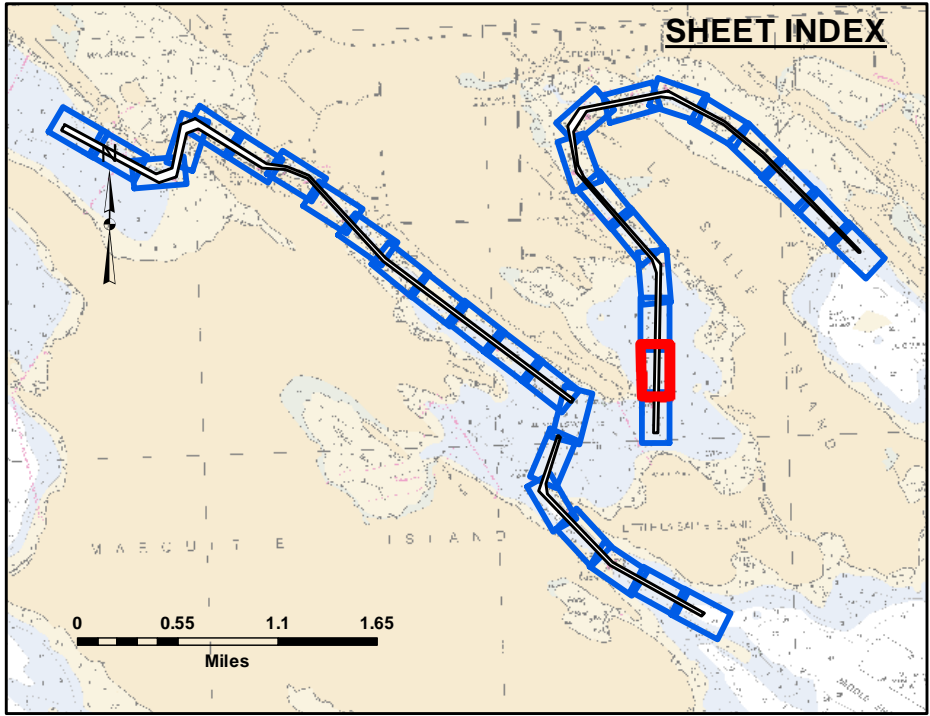

DISCLAIMER: The data presented in the results of data collection were collected for a specific purpose and are not intended for any other purpose. The user is responsible for the results of any of the application of the data for other than its intended purpose.

Access Constraints: The United States Government furnishes these data and the recipient accepts and uses them with the express understanding that the data are not to be used for any other purpose, expressed, or implied concerning the accuracy, completeness, readability, usability or suitability for any particular purpose of the recipient. The recipient is responsible for the results of any use of the data under no liability whatsoever to any person by reason of any use made thereof. These data belong to the Government. Therefore the recipient may not transfer, reproduce, or otherwise use these data for any purpose other than that Government provided data. The recipient may not transfer these data to others without transferring the Disclaimer.

U.S. ARMY CORPS OF ENGINEERS DETROIT DISTRICT		
Submitted: _____	Surveyed By: _____	
Recommended: _____	Plotted By: _____	
Approved: _____	Chief, Survey Section	Checked By: _____
	Chief, Technical Services	

Les Cheneaux Islands, MI
Les Cheneaux Islands
LS_01_CHX_20220531_CS
31 May 2022

**Sheet
Reference
Number**
22 of 36



LEGEND

- Cable Submarine
- Cable Overhead
- Placement Area
- ⚓ Beacon, General
- Contour Lines
- ▭ Channel_Limits

SOUNDING LEGEND

- LESS THAN PROJECT DEPTH
- PROJECT DEPTH
- PROJECT DEPTH +1'
- PROJECT DEPTH +2'
- PROJECT DEPTH +3'
- PROJECT DEPTH +4'
- PROJECT DEPTH +5'

1 inch = 50 feet

Feet

0 50 100 150 200 250

NOTES: 1.THE LOCATION OF NAVIGATION AIDS REPRESENT THEIR GENERAL LOCATION.

2.ELEVATIONS AND SOUNDING DEPTHS ARE REFERRED TO INTERNATIONAL GREAT LAKES DATUM 1985 (IGLD 85). LOW WATER DATUM (LWD) ZERO IS 577.5 FEET ABOVE MEAN WATER LEVEL AT POINT RIMOUSKI QUEBEC. DEPTHS ARE MEASURED USING A TELEDYNE ECHOTRAC E20 SINGLE BEAM ECHOSOUNDER.

3.THE INFORMATION DEPICTED ON THIS MAP REPRESENTS THE RESULTS OF SURVEYS CONDUCTED ON DATES LISTED AND CAN ONLY BE CONSIDERED AS INDICATING THE GENERAL CONDITIONS PRESENT AT THE TIME.

4.HORIZONTAL POSITIONING IS DETERMINED BY USING A TRIMBLE MPS865 WITH OMNISTAR CORRECTIONS

5.GRID COORDINATES ARE BASED ON THE MICHIGAN STATE PLANE COORDINATE SYSTEM, LAMBERT PROJECTION, MICHIGAN NORTH ZONE (2111). NORTH AMERICAN DATUM (NAD83). ALL COORDINATES SHOWN ARE IN U.S. SURVEY FEET.

6.UNLESS OTHERWISE NOTED MAINTAINED DEPTH IS 7.0 FEET BELOW LOW WATER DATUM.

Imagery Source: ESRI


**US Army Corps
of Engineers**
District: CELRE

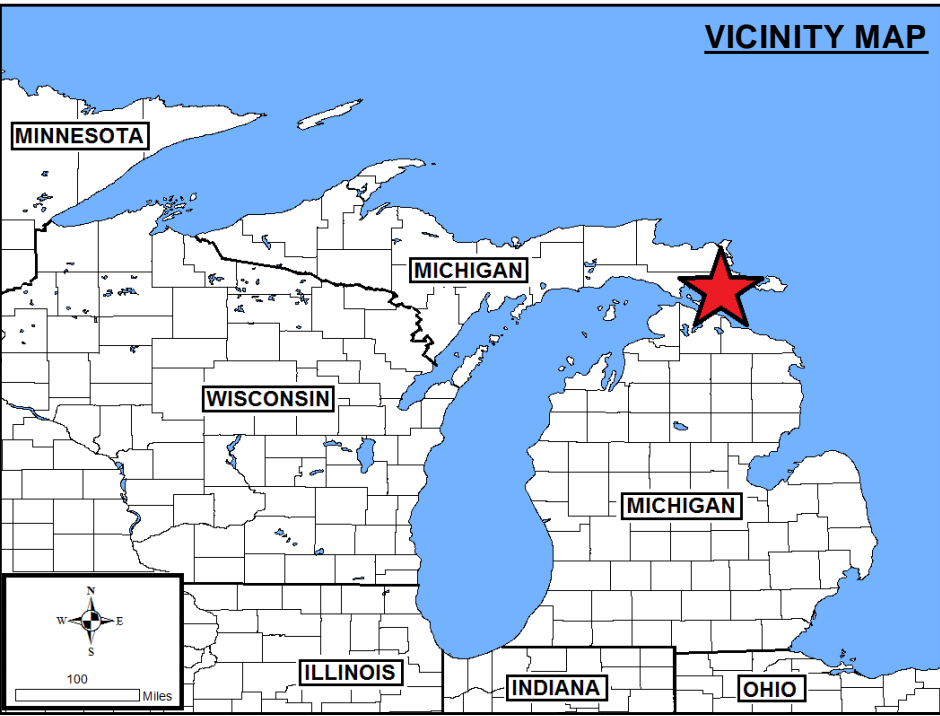
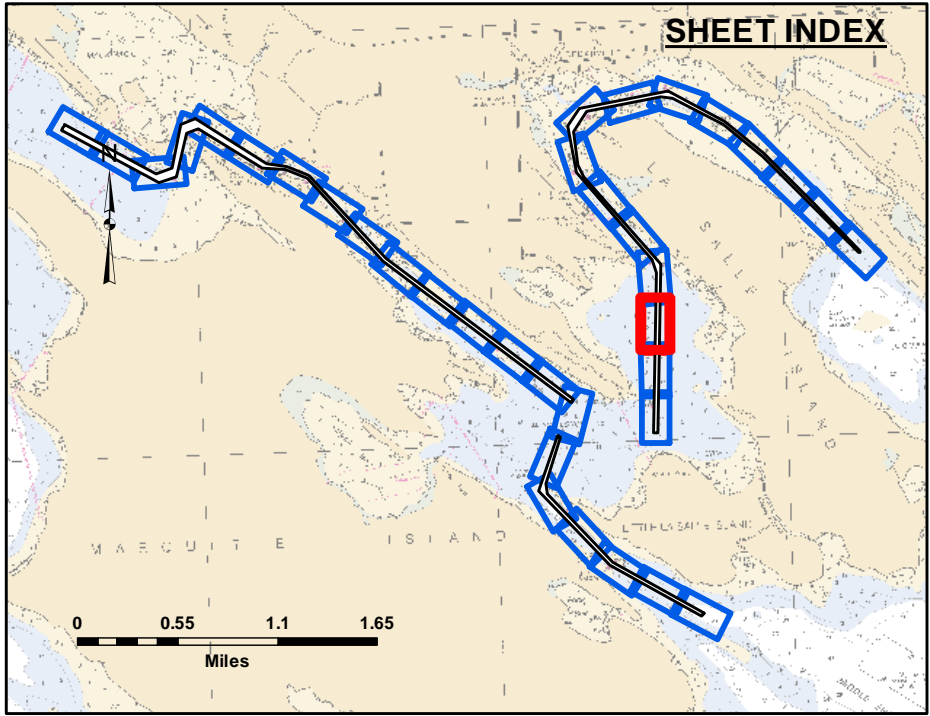

DISCLAIMER: The data presented in the results of data collection is for informational purposes only. The data is not intended for use in any other manner. The user is responsible for the results of any application of the data to other than its intended purpose. The data is not intended for use in any other manner. The user is responsible for the results of any application of the data to other than its intended purpose.

Access Constraints: The United States Government furnishes these data and the recipient accepts and uses them with the express understanding that the data is not to be used for any purpose other than that for which it was provided. The data is not to be used for any purpose other than that for which it was provided. The data is not to be used for any purpose other than that for which it was provided.

U.S. ARMY CORPS OF ENGINEERS DETROIT DISTRICT		
Submitted:	Surveyed By:	
Recommended:	Plotted By:	
Approved:	Chief, Survey Section	
	Checked By:	
	Chief, Technical Services	

Les Cheneaux Islands, MI
Les Cheneaux Islands
LS_01_CHX_20220531_CS
31 May 2022

**Sheet
Reference
Number**
23 of 36



LEGEND

- Cable Submarine
- - Cable Overhead
- Placement Area
- ⌋ Beacon, General
- Contour Lines
- ▭ Channel_Limits

SOUNDING LEGEND

- LESS THAN PROJECT DEPTH
- PROJECT DEPTH
- PROJECT DEPTH +1'
- PROJECT DEPTH +2'
- PROJECT DEPTH +3'
- PROJECT DEPTH +4'
- PROJECT DEPTH +5'

1 inch = 50 feet

Feet

0 50 100 150 200 250

NOTES: 1.THE LOCATION OF NAVIGATION AIDS REPRESENT THEIR GENERAL LOCATION.

2.ELEVATIONS AND SOUNDING DEPTHS ARE REFERRED TO INTERNATIONAL GREAT LAKES DATUM 1985 (IGLD 85). LOW WATER DATUM (LWD) ZERO IS 577.5 FEET ABOVE MEAN WATER LEVEL AT POINT RIMOUSKI QUEBEC. DEPTHS ARE MEASURED USING A TELEDYNE ECHOTRAC E20 SINGLE BEAM ECHOSOUNDER.

3.THE INFORMATION DEPICTED ON THIS MAP REPRESENTS THE RESULTS OF SURVEYS CONDUCTED ON DATES LISTED AND CAN ONLY BE CONSIDERED AS INDICATING THE GENERAL CONDITIONS PRESENT AT THE TIME.

4.HORIZONTAL POSITIONING IS DETERMINED BY USING A TRIMBLE MPS865 WITH OMNISTAR CORRECTIONS

5.GRID COORDINATES ARE BASED ON THE MICHIGAN STATE PLANE COORDINATE SYSTEM, LAMBERT PROJECTION, MICHIGAN NORTH ZONE (2111). NORTH AMERICAN DATUM (NAD83). ALL COORDINATES SHOWN ARE IN U.S. SURVEY FEET.

6.UNLESS OTHERWISE NOTED MAINTAINED DEPTH IS 7.0 FEET BELOW LOW WATER DATUM.

Imagery Source: ESRI

Les Cheneaux Islands, MI
Les Cheneaux Islands
LS_01_CHX_20220331_CS
31 May 2022

Sheet
Reference
Number
24 of 36

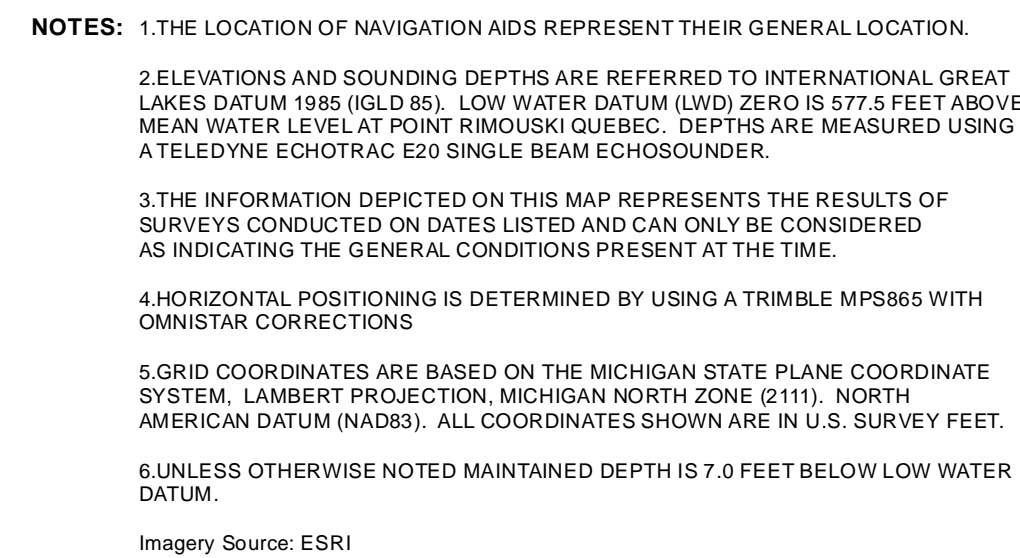

Revision Number:
4.2-2022/04/20


U.S. ARMY CORPS OF ENGINEERS DETROIT DISTRICT	
Submitted: _____	Surveyed By: _____
Recommended: _____ Chief, Survey Section	Plotted By: _____
Approved: _____ Chief, Technical Services	Checked By: _____

DISCLAIMER: The data presented in the results of data collection were collected for a specific US Army Corps of Engineers activity and indicates the general existing conditions. The user is responsible for the results of any of the application of the data for other than its intended purpose. The user is responsible for the results of any of the application of the data for other than its intended purpose.

ACCESS CONSTRAINTS: The United States Government furnishes these data and the recipient accepts and uses them with the express understanding that the data are not to be used for any purpose other than that for which they were provided. The user is responsible for the results of any of the application of the data for other than its intended purpose. The user is responsible for the results of any of the application of the data for other than its intended purpose.







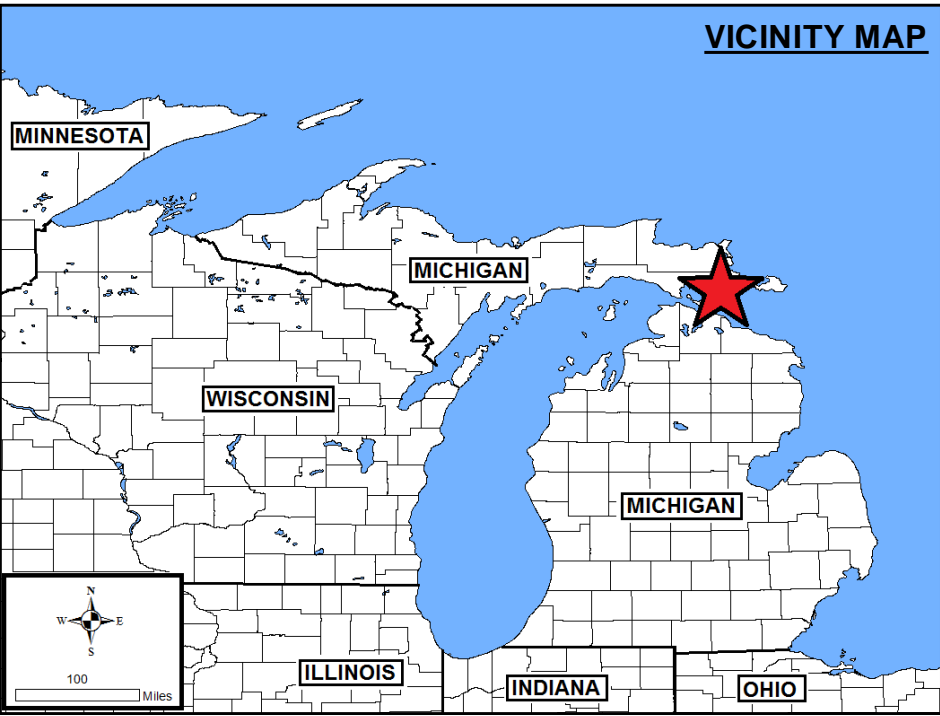
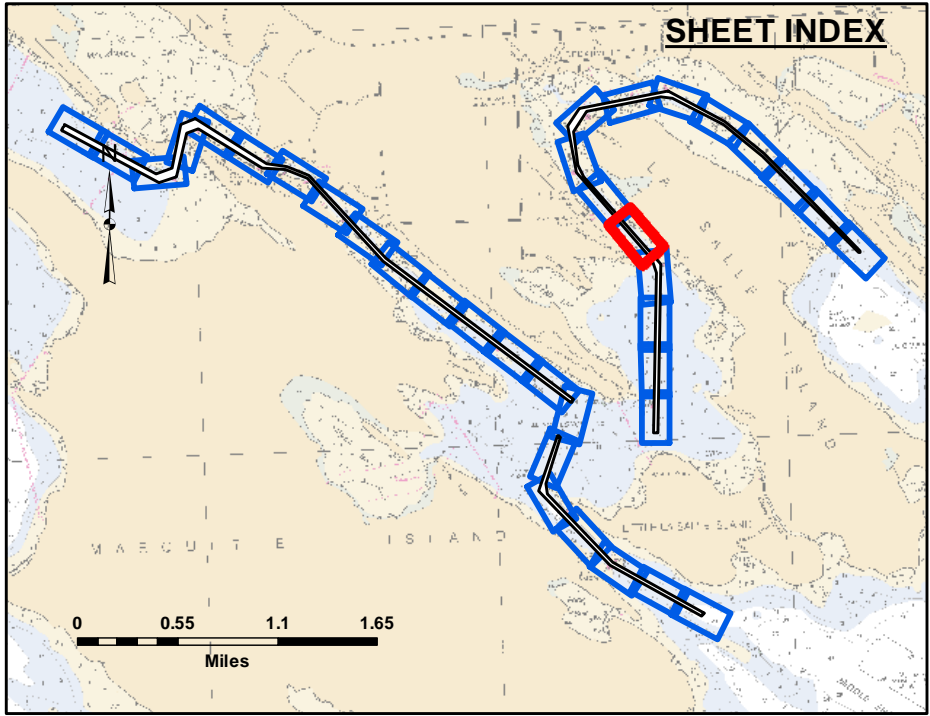
DISCLAIMER: The data presented in the results of data collection is for informational purposes only. The data is not intended for use in any other manner. The user is responsible for the results of any of the application of the data for other than its intended purpose.

DISCLAIMER: The United States Government furnishes these data and the recipient accepts and uses them with the express understanding that the data are not to be used for any purpose other than that for which they were collected, expressed, or implied concerning the accuracy, completeness, readability, usability or suitability for any particular purpose of the recipient. The data are not to be used for any purpose other than that for which they were collected, expressed, or implied concerning the accuracy, completeness, readability, usability or suitability for any particular purpose of the recipient. These data belong to the Government. Therefore the recipient may not transfer these data to others without transferring the Disclaimer.

U.S. ARMY CORPS OF ENGINEERS DETROIT DISTRICT		
Submitted:	Surveyed By:	
Recommended:	Plotted By:	
Approved:	Chief, Survey Section	Checked By:
	Chief, Technical Services	

Les Cheneaux Islands, MI
Les Cheneaux Islands
LS_01_CHX_20220531_CS
31 May 2022

Sheet
Reference
Number
26 of 36



LEGEND

- Cable Submarine
- Cable Overhead
- Placement Area
- ⚓ Beacon, General
- Contour Lines
- ▭ Channel_Limits

SOUNDING LEGEND

- LESS THAN PROJECT DEPTH
- PROJECT DEPTH
- PROJECT DEPTH +1'
- PROJECT DEPTH +2'
- PROJECT DEPTH +3'
- PROJECT DEPTH +4'
- PROJECT DEPTH +5'

1 inch = 50 feet

Feet

0 50 100 150 200 250

NOTES: 1.THE LOCATION OF NAVIGATION AIDS REPRESENT THEIR GENERAL LOCATION.

2.ELEVATIONS AND SOUNDING DEPTHS ARE REFERRED TO INTERNATIONAL GREAT LAKES DATUM 1985 (IGLD 85). LOW WATER DATUM (LWD) ZERO IS 577.5 FEET ABOVE MEAN WATER LEVEL AT POINT RIMOUSKI QUEBEC. DEPTHS ARE MEASURED USING A TELEDYNE ECHOTRAC E20 SINGLE BEAM ECHOSOUNDER.

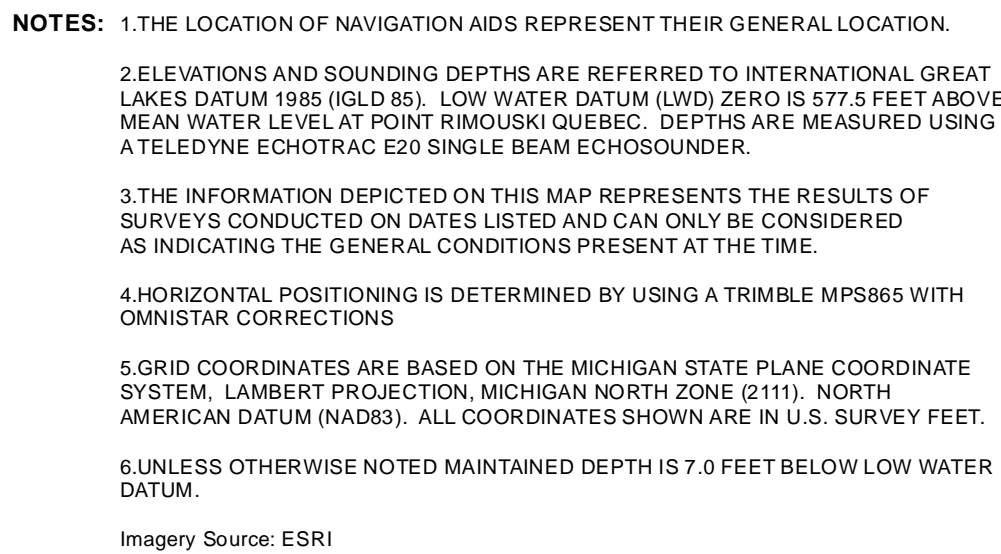
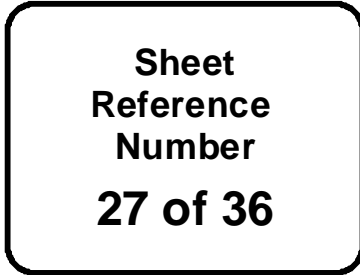
3.THE INFORMATION DEPICTED ON THIS MAP REPRESENTS THE RESULTS OF SURVEYS CONDUCTED ON DATES LISTED AND CAN ONLY BE CONSIDERED AS INDICATING THE GENERAL CONDITIONS PRESENT AT THE TIME.

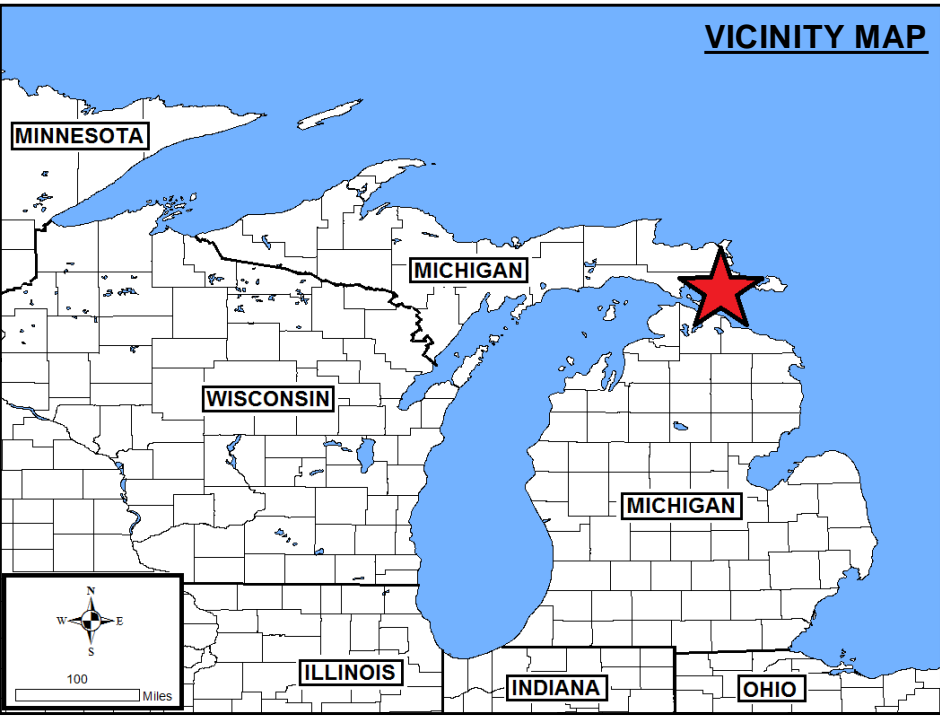
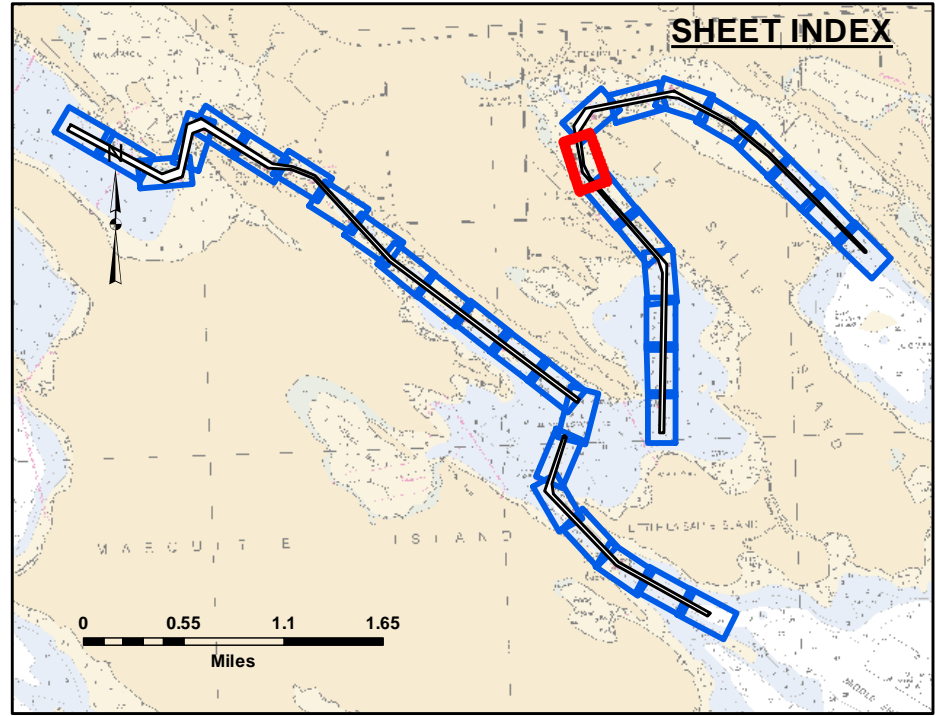
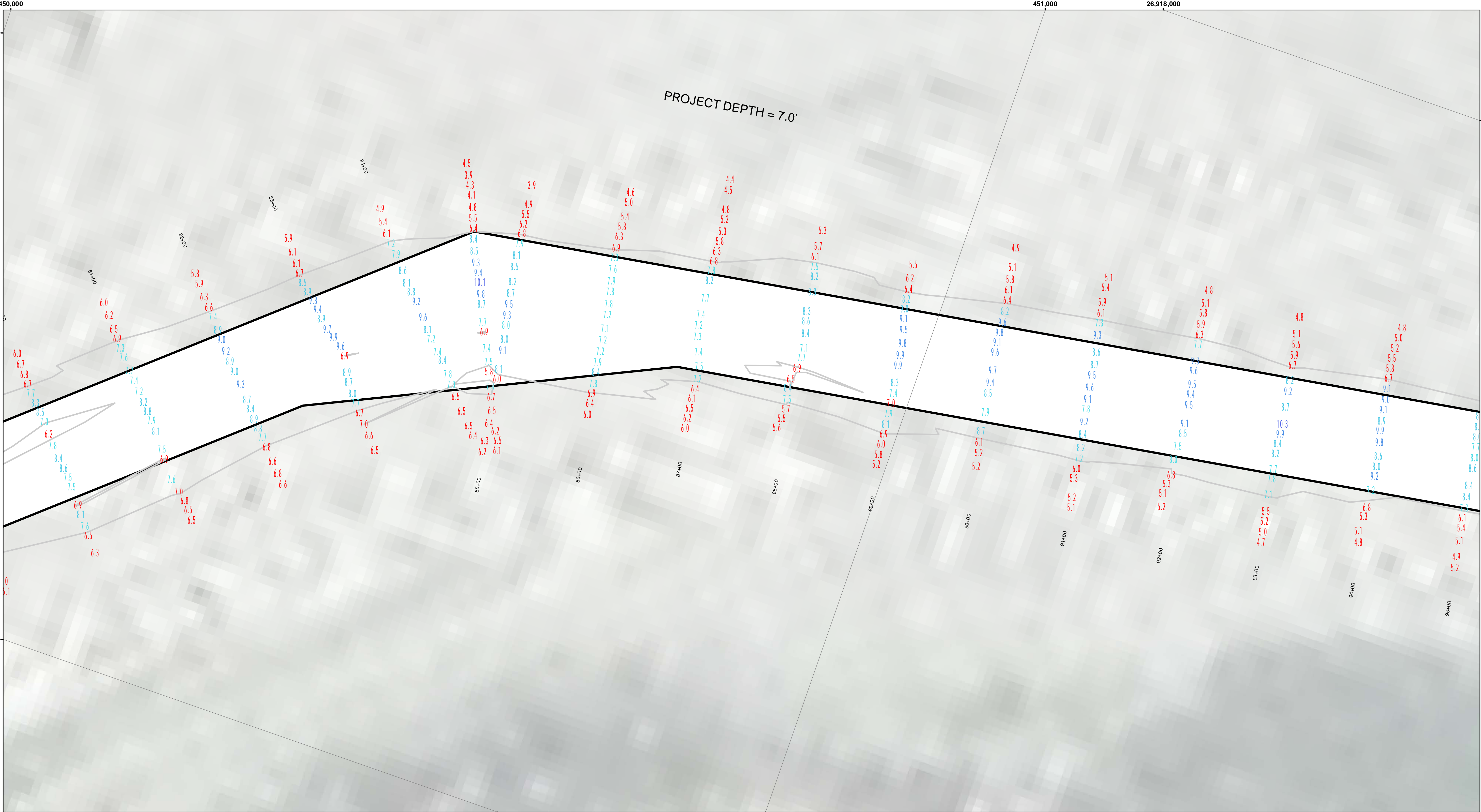
4.HORIZONTAL POSITIONING IS DETERMINED BY USING A TRIMBLE MPS865 WITH OMNISTAR CORRECTIONS

5.GRID COORDINATES ARE BASED ON THE MICHIGAN STATE PLANE COORDINATE SYSTEM, LAMBERT PROJECTION, MICHIGAN NORTH ZONE (2111). NORTH AMERICAN DATUM (NAD83). ALL COORDINATES SHOWN ARE IN U.S. SURVEY FEET.

6.UNLESS OTHERWISE NOTED MAINTAINED DEPTH IS 7.0 FEET BELOW LOW WATER DATUM.

Imagery Source: ESRI





LEGEND

- Cable Submarine
- Cable Overhead
- Placement Area
- ⌋ Beacon, General
- Contour Lines
- ▭ Channel_Limits

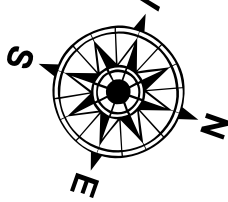
SOUNDING LEGEND

- LESS THAN PROJECT DEPTH
- PROJECT DEPTH
- PROJECT DEPTH +1'
- PROJECT DEPTH +2'
- PROJECT DEPTH +3'
- PROJECT DEPTH +4'
- PROJECT DEPTH +5'

1 inch = 50 feet

Feet

0 50 100 150 200 250



NOTES: 1.THE LOCATION OF NAVIGATION AIDS REPRESENT THEIR GENERAL LOCATION.

2.ELEVATIONS AND SOUNDING DEPTHS ARE REFERRED TO INTERNATIONAL GREAT LAKES DATUM 1985 (IGLD 85). LOW WATER DATUM (LWD) ZERO IS 577.5 FEET ABOVE MEAN WATER LEVEL AT POINT RIMOUSKI QUEBEC. DEPTHS ARE MEASURED USING A TELEDYNE ECHOTRAC E20 SINGLE BEAM ECHOSOUNDER.

3.THE INFORMATION DEPICTED ON THIS MAP REPRESENTS THE RESULTS OF SURVEYS CONDUCTED ON DATES LISTED AND CAN ONLY BE CONSIDERED AS INDICATING THE GENERAL CONDITIONS PRESENT AT THE TIME.

4.HORIZONTAL POSITIONING IS DETERMINED BY USING A TRIMBLE MPS865 WITH OMNISTAR CORRECTIONS

5.GRID COORDINATES ARE BASED ON THE MICHIGAN STATE PLANE COORDINATE SYSTEM, LAMBERT PROJECTION, MICHIGAN NORTH ZONE (2111). NORTH AMERICAN DATUM (NAD83). ALL COORDINATES SHOWN ARE IN U.S. SURVEY FEET.

6.UNLESS OTHERWISE NOTED MAINTAINED DEPTH IS 7.0 FEET BELOW LOW WATER DATUM.

Imagery Source: ESRI


**US Army Corps
of Engineers**
District: CELRE

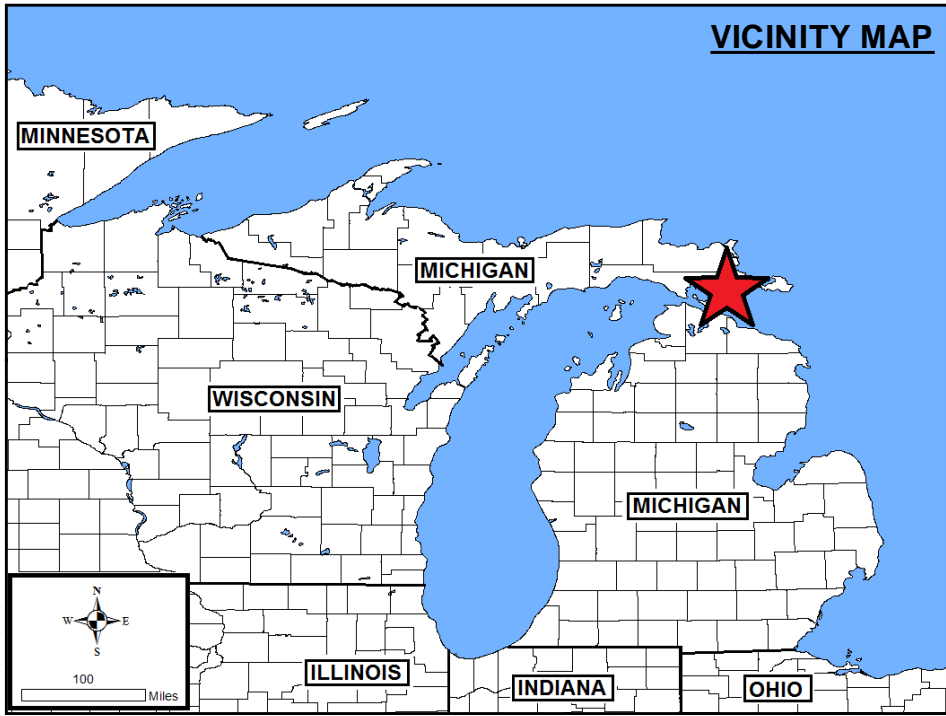
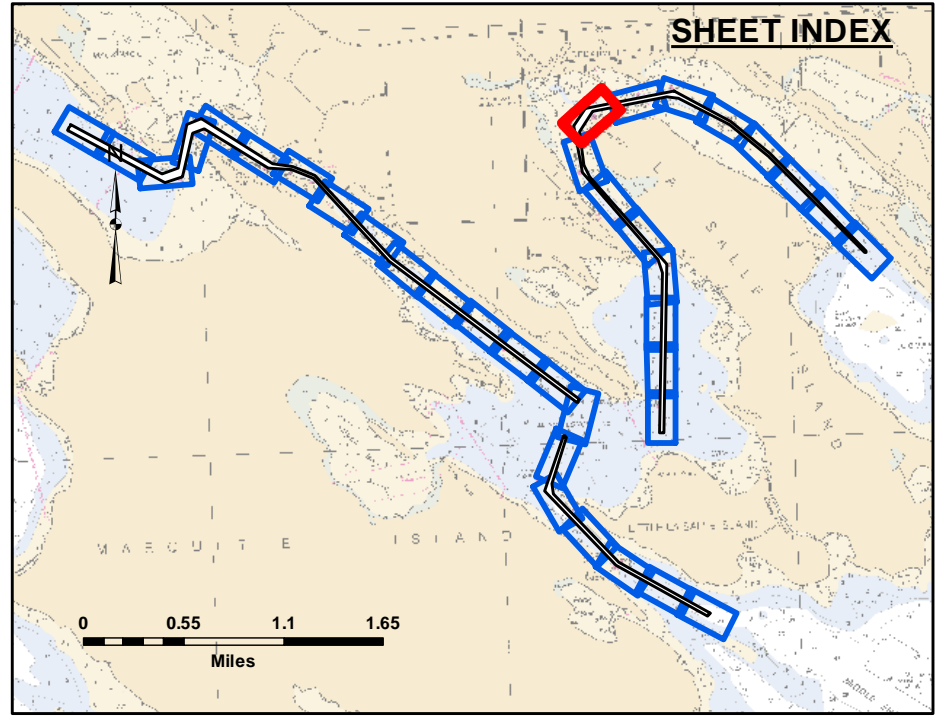
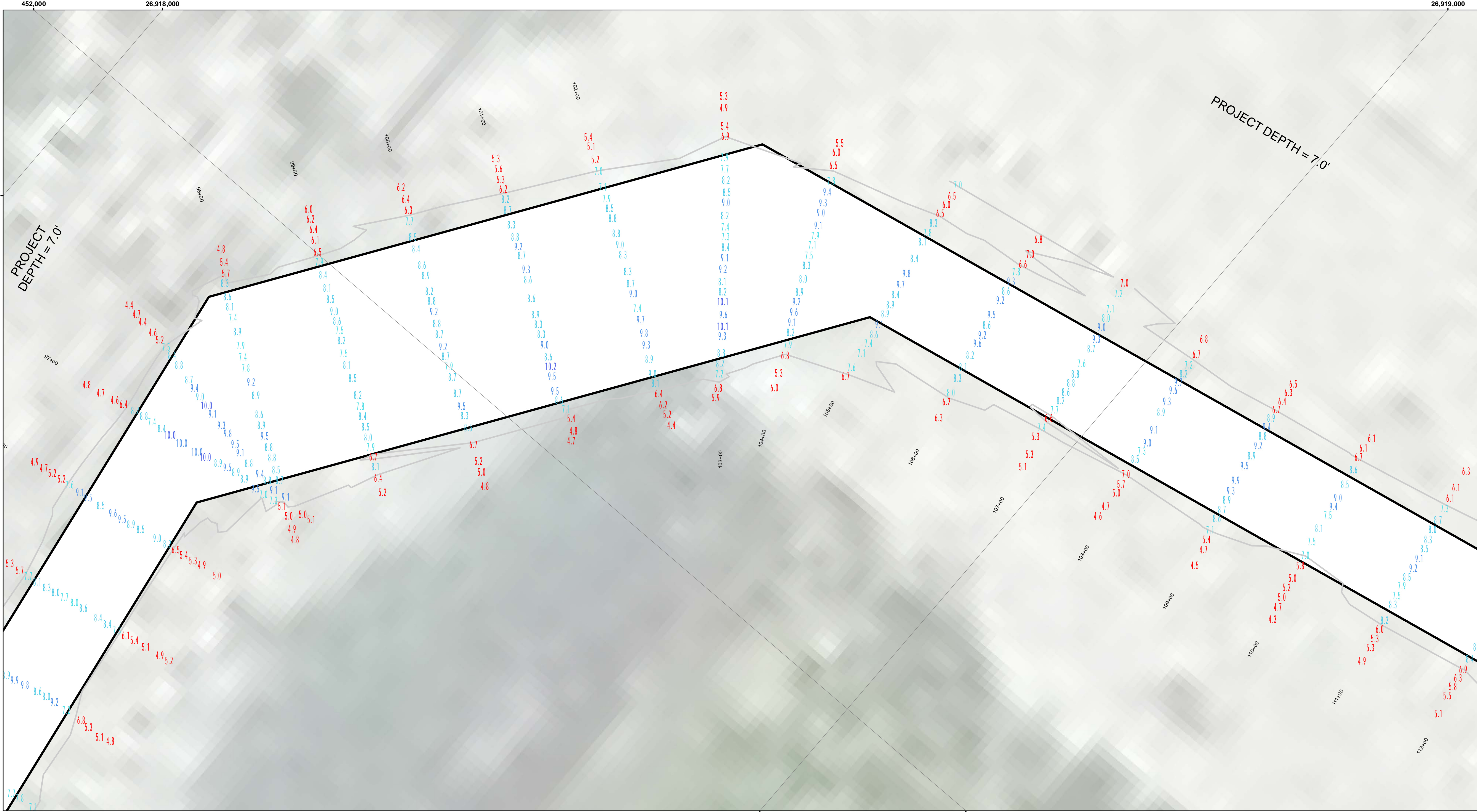
DISCLAIMER: The data presented in the results of data collection is for informational purposes only. The data is not intended for use in any other manner. The user is responsible for the results of any of the application of the data for other than its intended purpose.

ACCESS CONSTRAINTS: The United States Government furnishes these data and the recipient accepts and uses them with the express understanding that the data is not to be used for any other purpose, expressed, or implied concerning the accuracy, completeness, readability, usability or suitability for any particular purpose of the recipient. The data is not to be used for any other purpose, expressed, or implied concerning the accuracy, completeness, readability, usability or suitability for any particular purpose of the recipient. The data is not to be used for any other purpose, expressed, or implied concerning the accuracy, completeness, readability, usability or suitability for any particular purpose of the recipient. The data is not to be used for any other purpose, expressed, or implied concerning the accuracy, completeness, readability, usability or suitability for any particular purpose of the recipient.

U.S. ARMY CORPS OF ENGINEERS DETROIT DISTRICT			
Submitted:	Surveyed By:	Plotted By:	Checked By:
Recommended:	Chief, Survey Section		
Approved:	Chief, Technical Services		

Les Cheneaux Islands, MI
Les Cheneaux Islands
LS_01_CHX_20220531_CS
31 May 2022

**Sheet
Reference
Number**
28 of 36



LEGEND

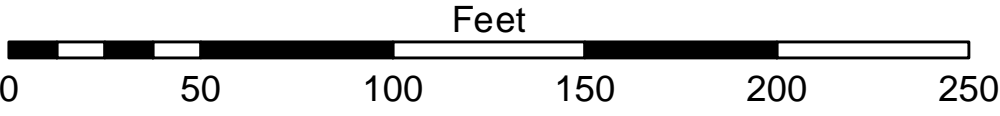
- Cable Submarine
- Cable Overhead
- Placement Area
- ⌋ Beacon, General
- Contour Lines
- ▭ Channel_Limits

SOUNDING LEGEND

- LESS THAN PROJECT DEPTH
- PROJECT DEPTH
- PROJECT DEPTH +1'
- PROJECT DEPTH +2'
- PROJECT DEPTH +3'
- PROJECT DEPTH +4'
- PROJECT DEPTH +5'



1 inch = 50 feet



- NOTES:**
- 1.THE LOCATION OF NAVIGATION AIDS REPRESENT THEIR GENERAL LOCATION.
 - 2.ELEVATIONS AND SOUNDING DEPTHS ARE REFERRED TO INTERNATIONAL GREAT LAKES DATUM 1985 (IGLD 85). LOW WATER DATUM (LWD) ZERO IS 577.5 FEET ABOVE MEAN WATER LEVEL AT POINT RIMOUSKI QUEBEC. DEPTHS ARE MEASURED USING A TELEDYNE ECHOTRAC E20 SINGLE BEAM ECHOSOUNDER.
 - 3.THE INFORMATION DEPICTED ON THIS MAP REPRESENTS THE RESULTS OF SURVEYS CONDUCTED ON DATES LISTED AND CAN ONLY BE CONSIDERED AS INDICATING THE GENERAL CONDITIONS PRESENT AT THE TIME.
 - 4.HORIZONTAL POSITIONING IS DETERMINED BY USING A TRIMBLE MPS865 WITH OMNISTAR CORRECTIONS
 - 5.GRID COORDINATES ARE BASED ON THE MICHIGAN STATE PLANE COORDINATE SYSTEM, LAMBERT PROJECTION, MICHIGAN NORTH ZONE (2111). NORTH AMERICAN DATUM (NAD83). ALL COORDINATES SHOWN ARE IN U.S. SURVEY FEET.
 - 6.UNLESS OTHERWISE NOTED MAINTAINED DEPTH IS 7.0 FEET BELOW LOW WATER DATUM.
- Imagery Source: ESRI


**US Army Corps
of Engineers**
District: CELRE

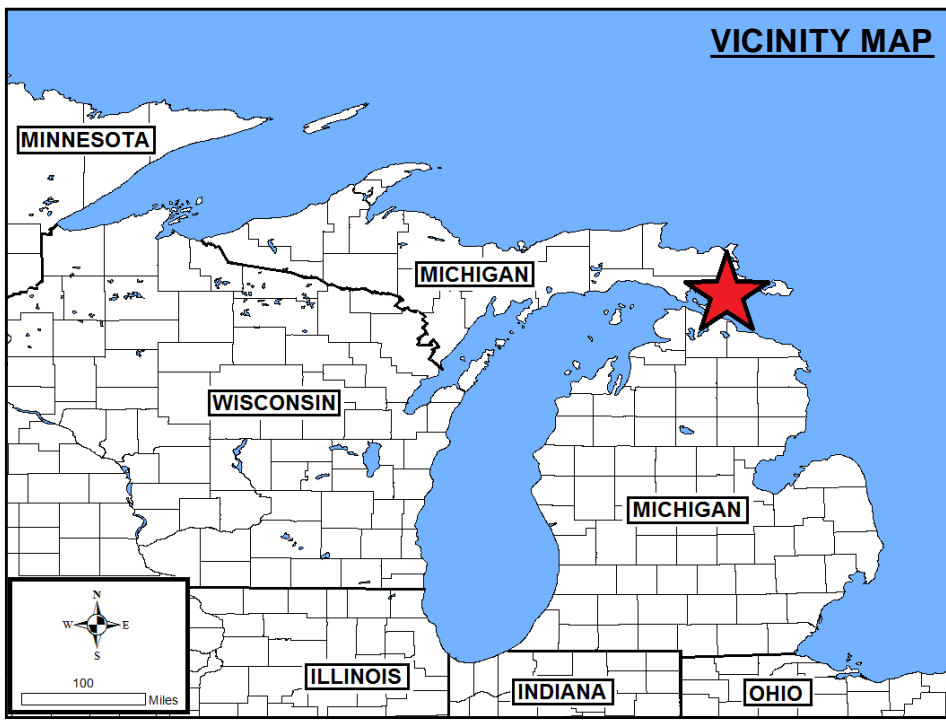
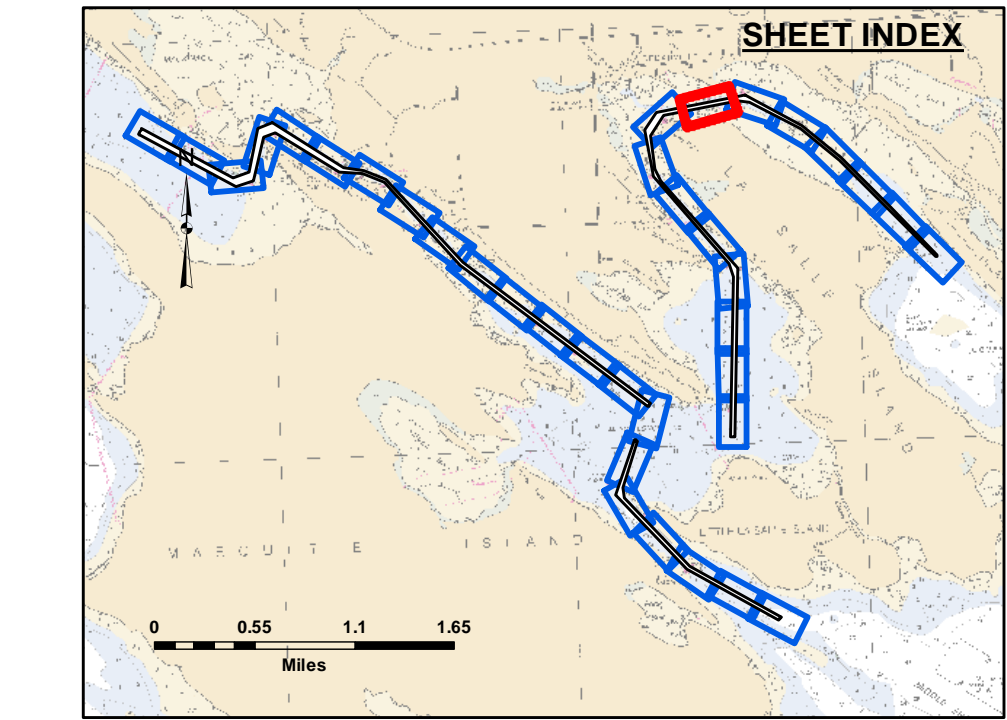
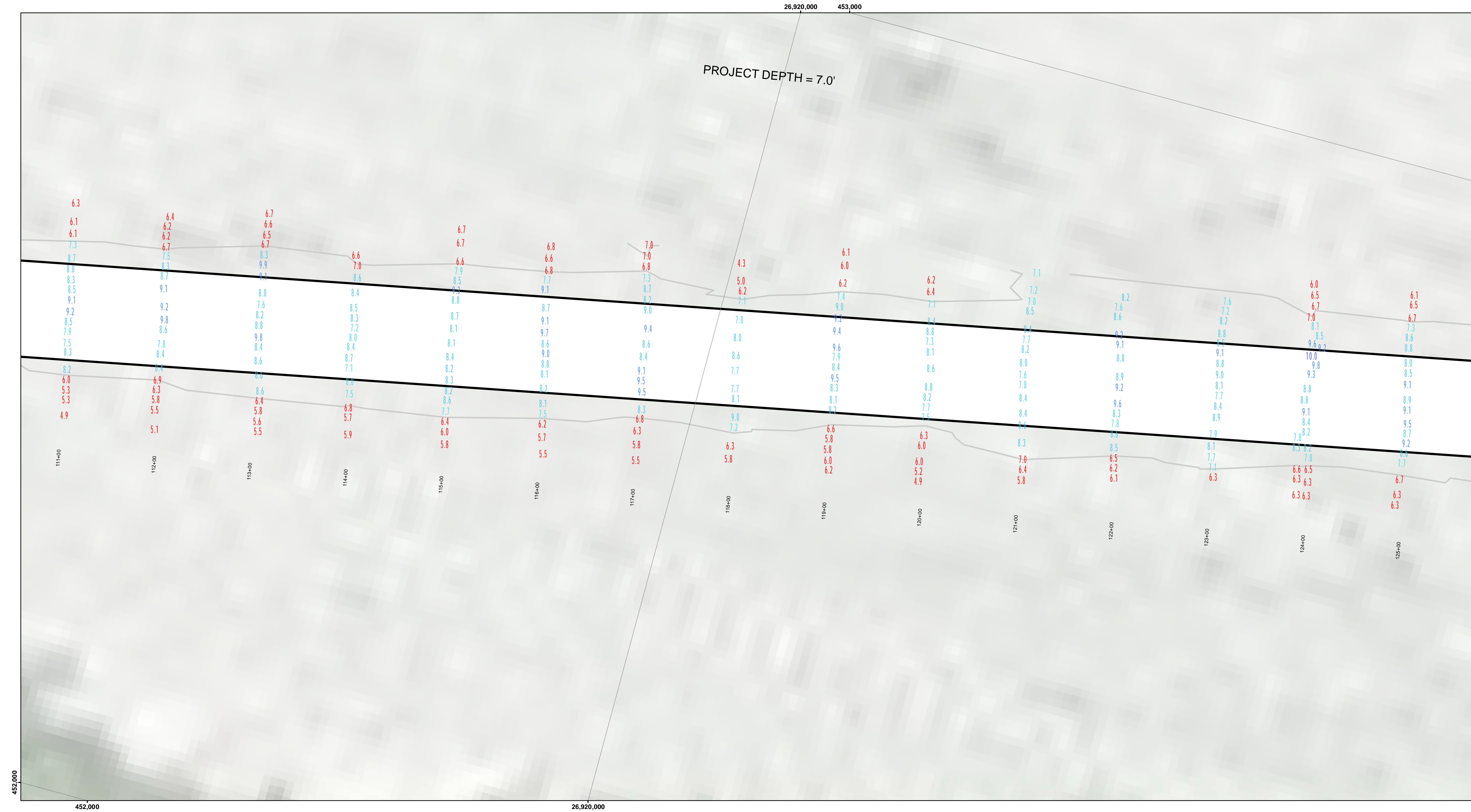
DISCLAIMER: The data presented in the results of data collection is for informational purposes only. The Corps of Engineers activity and indicates the general existing conditions. The user is responsible for the results of any of the application of the data for other than its intended purpose.

Access Constraints: The United States Government furnishes these data and the recipient accepts and uses them with the express understanding that the data are not to be used for any purpose other than that for which they were collected, and that the data are not to be used for any purpose other than that for which they were collected, and that the data are not to be used for any purpose other than that for which they were collected.

U.S. ARMY CORPS OF ENGINEERS DETROIT DISTRICT		
Submitted:	Surveyed By:	
Recommended:	Plotted By:	
Approved:	Chief, Survey Section	
	Chief, Technical Services	

Les Cheneaux Islands, MI
Les Cheneaux Islands
LS_01_CHX_20220531_CS
31 May 2022

**Sheet
Reference
Number**
29 of 36



LEGEND

- Cable Submarine
- Cable Overhead
- Placement Area
- ⚓ Beacon, General
- Contour Lines
- ▭ Channel_Limits

SOUNDING LEGEND

- LESS THAN PROJECT DEPTH
- PROJECT DEPTH
- PROJECT DEPTH +1'
- PROJECT DEPTH +2'
- PROJECT DEPTH +3'
- PROJECT DEPTH +4'
- PROJECT DEPTH +5'

1 inch = 50 feet

Feet

0 50 100 150 200 250

NOTES:

1.THE LOCATION OF NAVIGATION AIDS REPRESENT THEIR GENERAL LOCATION.

2.ELEVATIONS AND SOUNDING DEPTHS ARE REFERRED TO INTERNATIONAL GREAT LAKES DATUM 1985 (IGLD 85). LOW WATER DATUM (LWD) ZERO IS 577.5 FEET ABOVE MEAN WATER LEVEL AT POINT RIMOUSKI QUEBEC. DEPTHS ARE MEASURED USING A TELEDYNE ECHOTRAC E20 SINGLE BEAM ECHOSOUNDER.

3.THE INFORMATION DEPICTED ON THIS MAP REPRESENTS THE RESULTS OF SURVEYS CONDUCTED ON DATES LISTED AND CAN ONLY BE CONSIDERED AS INDICATING THE GENERAL CONDITIONS PRESENT AT THE TIME.

4.HORIZONTAL POSITIONING IS DETERMINED BY USING A TRIMBLE MPS865 WITH OMNISTAR CORRECTIONS

5.GRID COORDINATES ARE BASED ON THE MICHIGAN STATE PLANE COORDINATE SYSTEM, LAMBERT PROJECTION, MICHIGAN NORTH ZONE (2111). NORTH AMERICAN DATUM (NAD83). ALL COORDINATES SHOWN ARE IN U.S. SURVEY FEET.

6.UNLESS OTHERWISE NOTED MAINTAINED DEPTH IS 7.0 FEET BELOW LOW WATER DATUM.

Imagery Source: ESRI

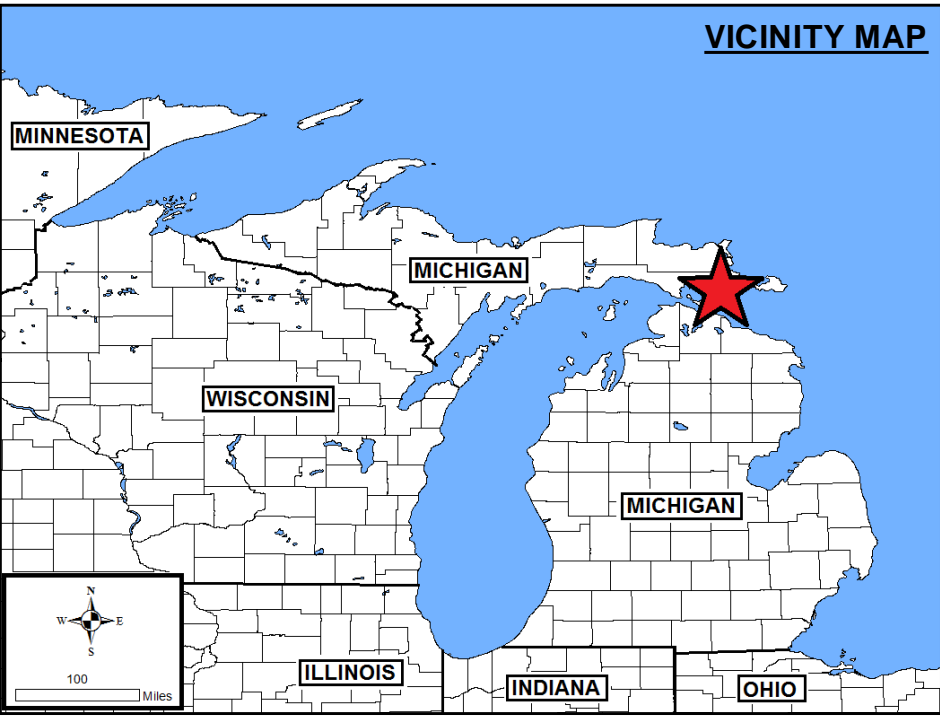
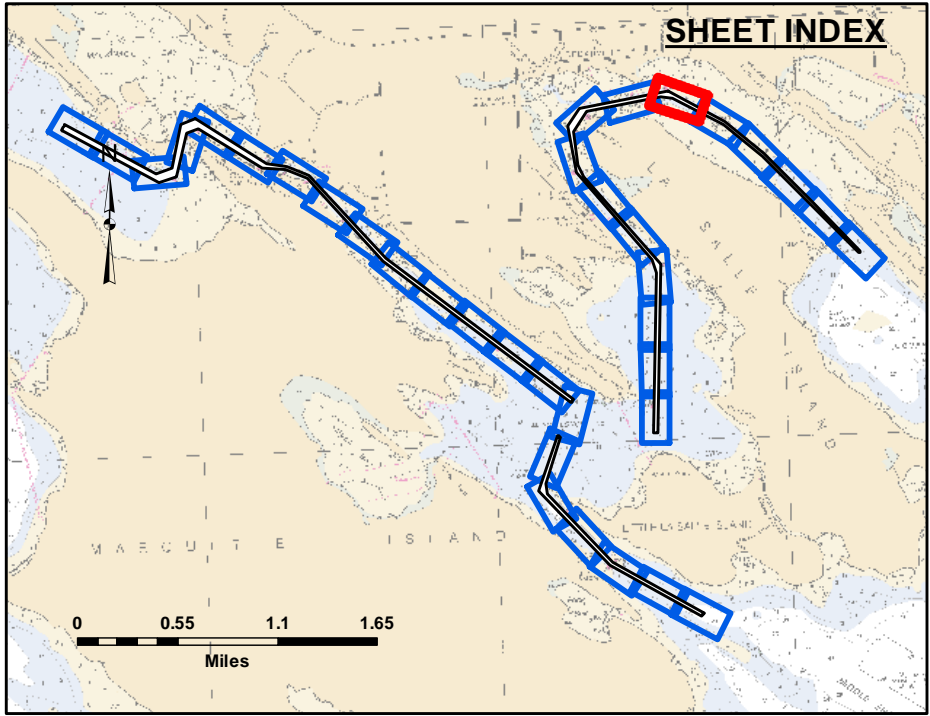
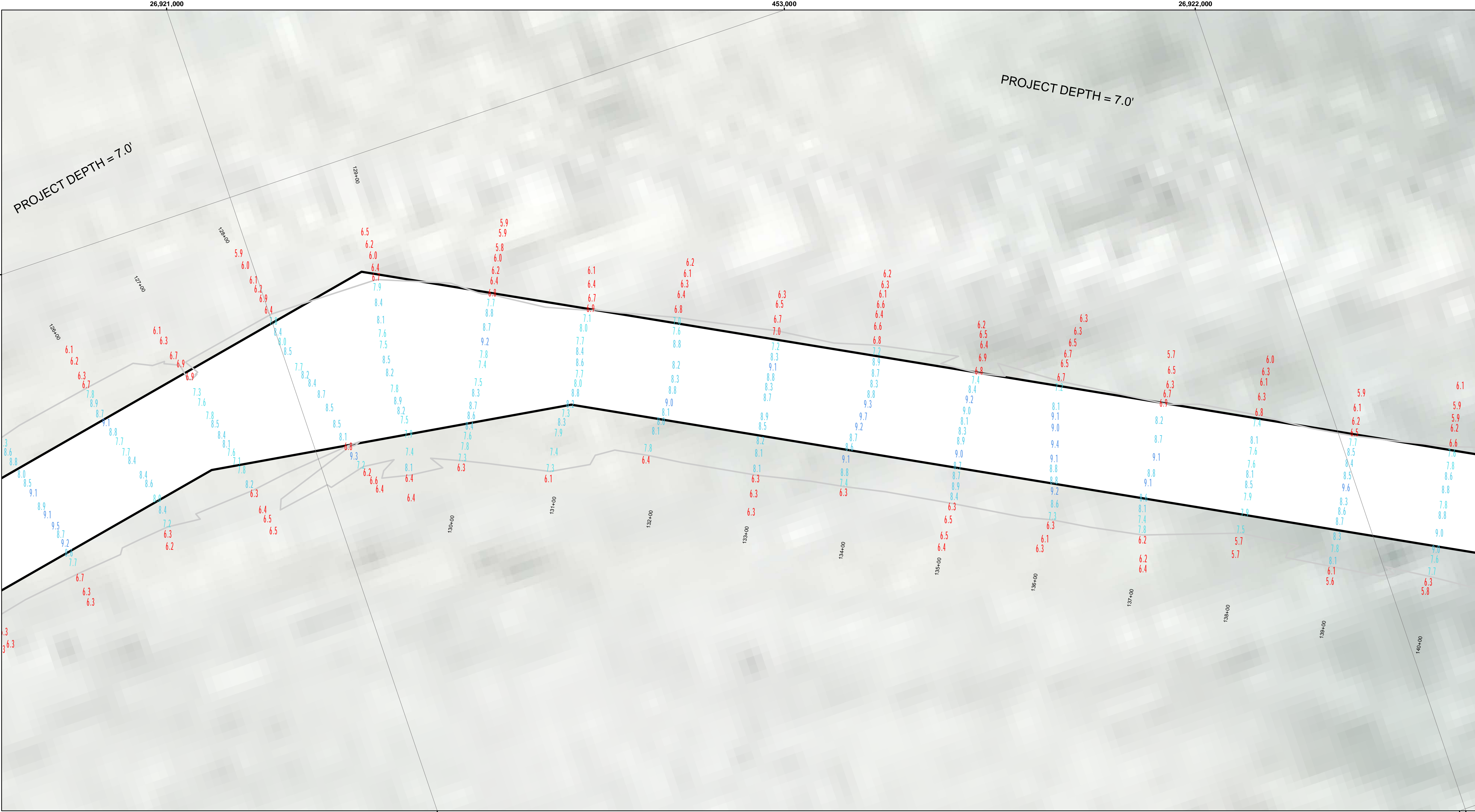
US Army Corps of Engineers
District: CELRE

DISCLAIMER: The data presented in the results of data collection is for informational purposes only. The data is not intended for use in any other manner. The user is responsible for the results of any of the application of the data for other than its intended purpose. The data is not intended for use in any other manner. The user is responsible for the results of any of the application of the data for other than its intended purpose.

U.S. ARMY CORPS OF ENGINEERS DETROIT DISTRICT		
Submitted:	Surveyed By:	
Recommended:	Plotted By:	
Approved:	Chief, Survey Section	
	Chief, Technical Services	

Les Cheneaux Islands, MI
Les Cheneaux Islands
LS_01_CHX_20220531_CS
31 May 2022

Sheet Reference Number
30 of 36



LEGEND

- Cable Submarine
- Cable Overhead
- Placement Area
- ⚓ Beacon, General
- Contour Lines
- ▭ Channel_Limits

SOUNDING LEGEND

- LESS THAN PROJECT DEPTH
- PROJECT DEPTH
- PROJECT DEPTH +1'
- PROJECT DEPTH +2'
- PROJECT DEPTH +3'
- PROJECT DEPTH +4'
- PROJECT DEPTH +5'

1 inch = 50 feet

Feet

0 50 100 150 200 250

NOTES:

- 1.THE LOCATION OF NAVIGATION AIDS REPRESENT THEIR GENERAL LOCATION.
- 2.ELEVATIONS AND SOUNDING DEPTHS ARE REFERRED TO INTERNATIONAL GREAT LAKES DATUM 1985 (IGLD 85). LOW WATER DATUM (LWD) ZERO IS 577.5 FEET ABOVE MEAN WATER LEVEL AT POINT RIMOUSKI QUEBEC. DEPTHS ARE MEASURED USING ATELEDYNE ECHOTRAC E20 SINGLE BEAM ECHOSOUNDER.
- 3.THE INFORMATION DEPICTED ON THIS MAP REPRESENTS THE RESULTS OF SURVEYS CONDUCTED ON DATES LISTED AND CAN ONLY BE CONSIDERED AS INDICATING THE GENERAL CONDITIONS PRESENT AT THE TIME.
- 4.HORIZONTAL POSITIONING IS DETERMINED BY USING A TRIMBLE MPS865 WITH OMNISTAR CORRECTIONS
- 5.GRID COORDINATES ARE BASED ON THE MICHIGAN STATE PLANE COORDINATE SYSTEM, LAMBERT PROJECTION, MICHIGAN NORTH ZONE (2111). NORTH AMERICAN DATUM (NAD83). ALL COORDINATES SHOWN ARE IN U.S. SURVEY FEET.
- 6.UNLESS OTHERWISE NOTED MAINTAINED DEPTH IS 7.0 FEET BELOW LOW WATER DATUM.

Imagery Source: ESRI


**US Army Corps
of Engineers**
District: CELRE

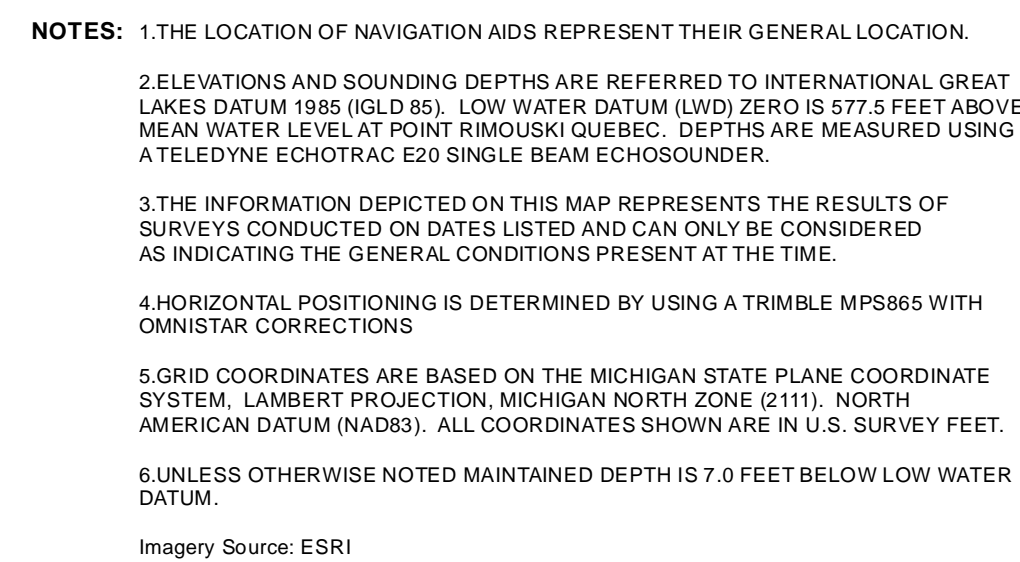
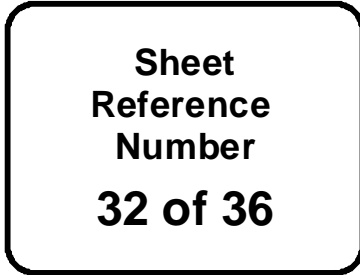
DISCLAIMER: The data presented in this map is the result of data collected for a specific purpose and is not intended for use in any other capacity. The data is not intended to be used for navigation or other purposes. The user is responsible for the results of any application of the data for other than its intended purpose.

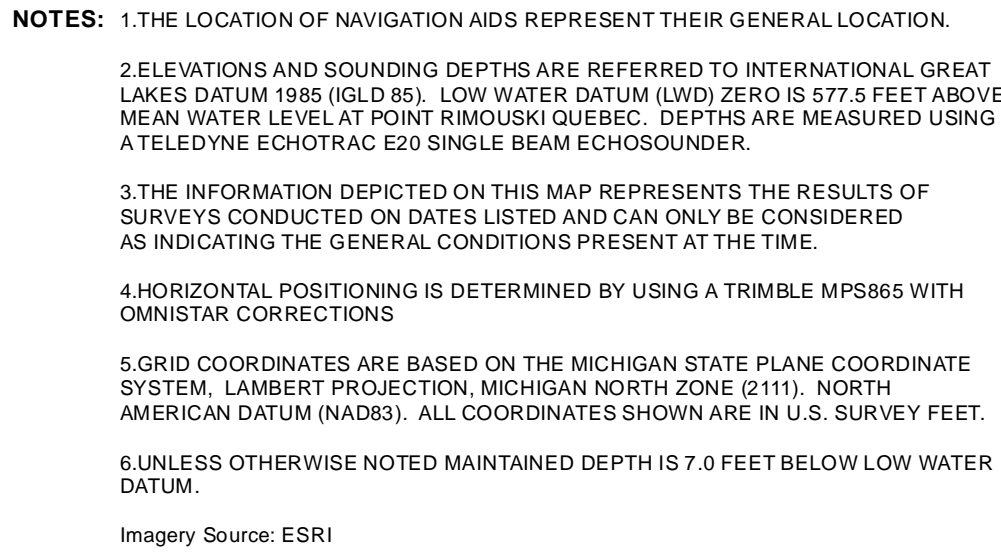
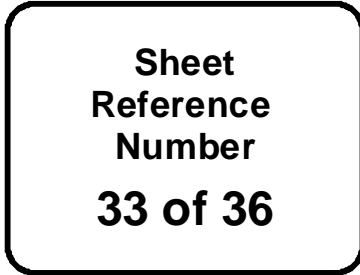
Access Constraints: The United States Government furnishes these data and the recipient accepts and uses them with the express understanding that the data are not to be used for any purpose other than that for which they were provided. The data are not to be used for any purpose other than that for which they were provided. The data are not to be used for any purpose other than that for which they were provided.

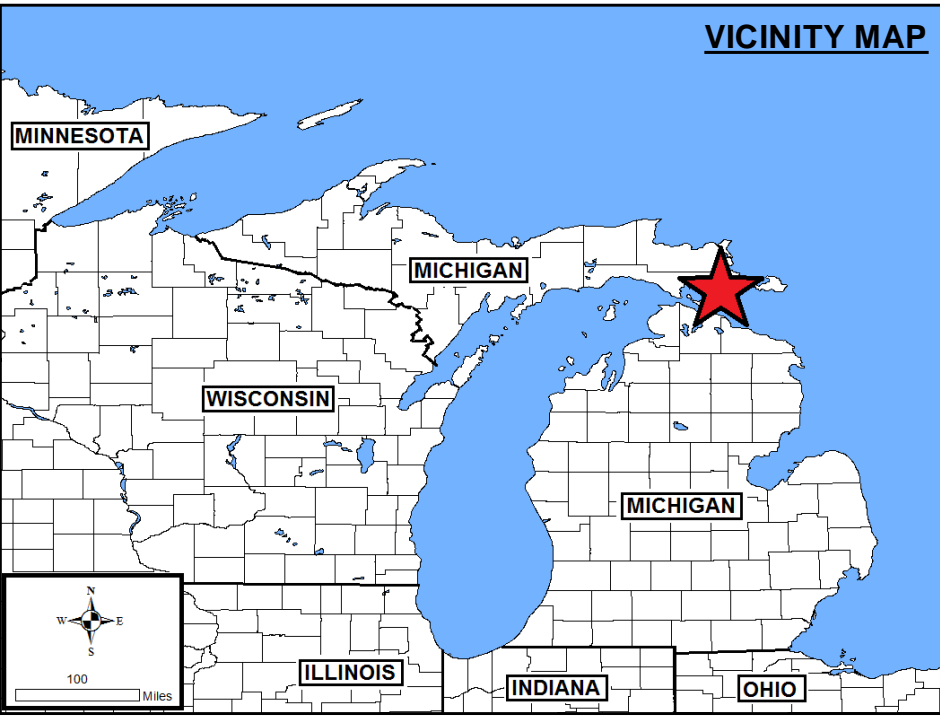
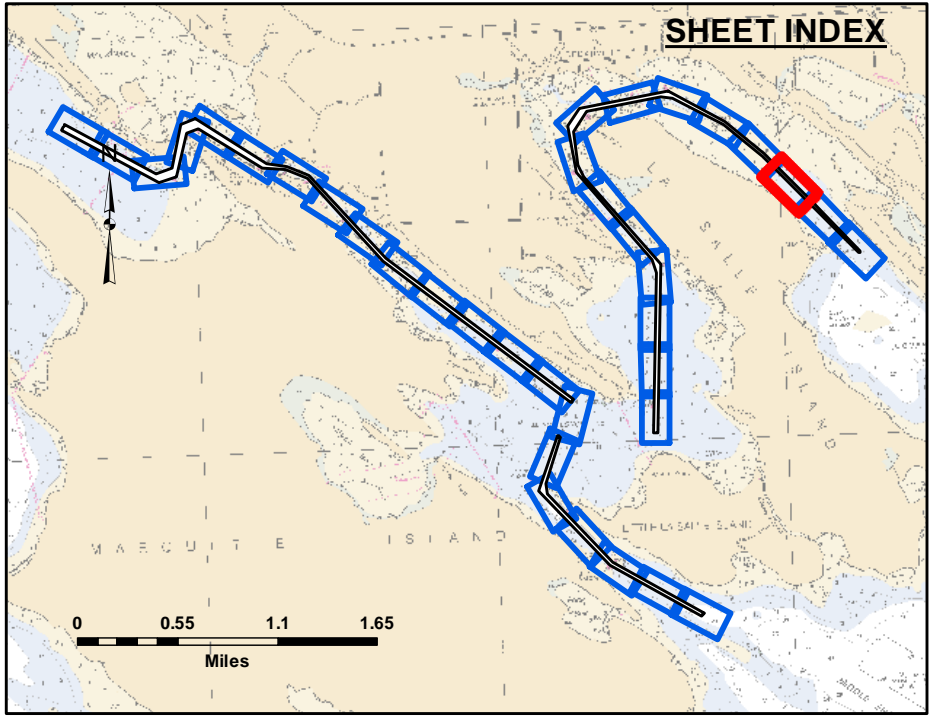

U.S. ARMY CORPS OF ENGINEERS DETROIT DISTRICT		
Submitted:	Surveyed By:	
Recommended:	Plotted By:	
Approved:	Chief, Survey Section	
	Chief, Technical Services	

Les Cheneaux Islands, MI
Les Cheneaux Islands
LS_01_CHX_20220531_CS
31 May 2022

**Sheet
Reference
Number**
31 of 36







LEGEND

- Cable Submarine
- Cable Overhead
- Placement Area
- ⚓ Beacon, General
- Contour Lines
- ▭ Channel_Limits

SOUNDING LEGEND

- LESS THAN PROJECT DEPTH
- PROJECT DEPTH
- PROJECT DEPTH +1'
- PROJECT DEPTH +2'
- PROJECT DEPTH +3'
- PROJECT DEPTH +4'
- PROJECT DEPTH +5'

1 inch = 50 feet

Feet

0 50 100 150 200 250

NOTES: 1.THE LOCATION OF NAVIGATION AIDS REPRESENT THEIR GENERAL LOCATION.

2.ELEVATIONS AND SOUNDING DEPTHS ARE REFERRED TO INTERNATIONAL GREAT LAKES DATUM 1985 (IGLD 85). LOW WATER DATUM (LWD) ZERO IS 577.5 FEET ABOVE MEAN WATER LEVEL AT POINT RIMOUSKI QUEBEC. DEPTHS ARE MEASURED USING A TELEDYNE ECHOTRAC E20 SINGLE BEAM ECHOSOUNDER.

3.THE INFORMATION DEPICTED ON THIS MAP REPRESENTS THE RESULTS OF SURVEYS CONDUCTED ON DATES LISTED AND CAN ONLY BE CONSIDERED AS INDICATING THE GENERAL CONDITIONS PRESENT AT THE TIME.

4.HORIZONTAL POSITIONING IS DETERMINED BY USING A TRIMBLE MPS865 WITH OMNISTAR CORRECTIONS

5.GRID COORDINATES ARE BASED ON THE MICHIGAN STATE PLANE COORDINATE SYSTEM, LAMBERT PROJECTION, MICHIGAN NORTH ZONE (2111). NORTH AMERICAN DATUM (NAD83). ALL COORDINATES SHOWN ARE IN U.S. SURVEY FEET.

6.UNLESS OTHERWISE NOTED MAINTAINED DEPTH IS 7.0 FEET BELOW LOW WATER DATUM.

Imagery Source: ESRI


**US Army Corps
of Engineers**
District: CELRE

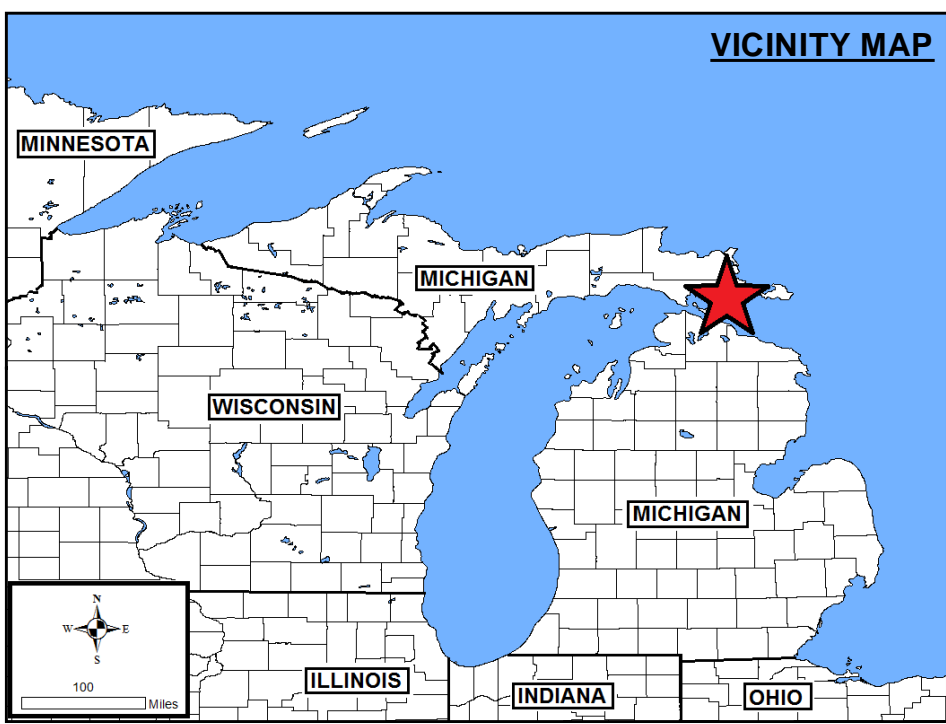
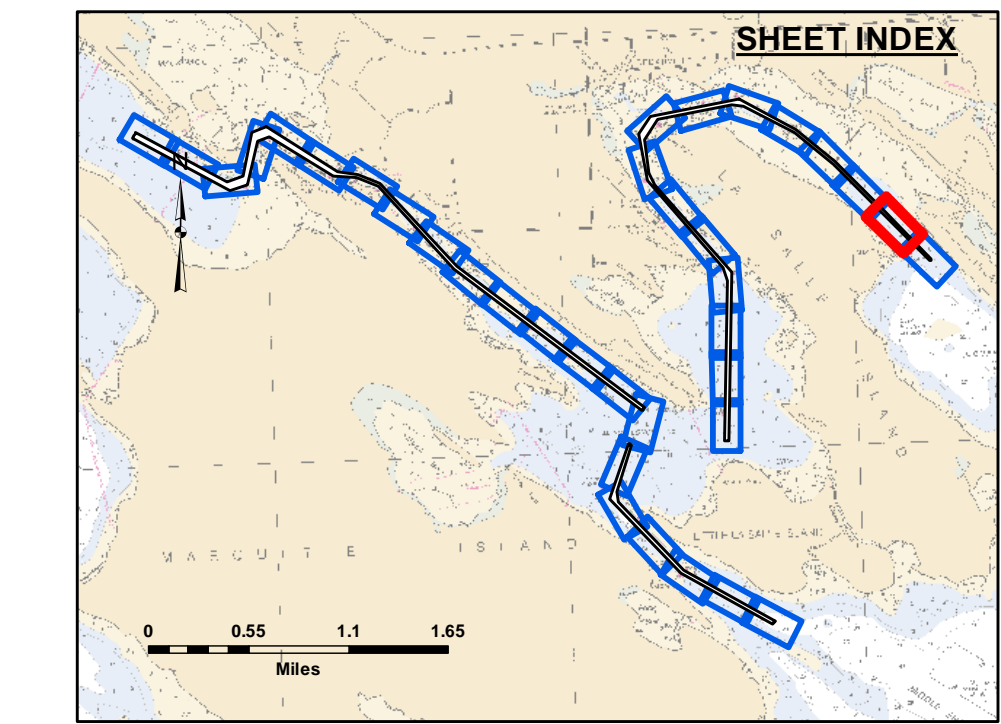

DISCLAIMER: The data presented in the results of data collection is for informational purposes only. The U.S. Army Corps of Engineers does not warrant the accuracy, completeness, or reliability of the data for any purpose other than its intended purpose. The user is responsible for the results of any application of the data for other than its intended purpose.

Access Constraints: The United States Government furnishes these data and the recipient accepts and uses them with the express understanding that the data are not to be used for any purpose other than that for which they were provided, and that the data are not to be used, expressed, or implied concerning the accuracy, completeness, or reliability of the data for any purpose other than that for which they were provided. The user is responsible for the results of any application of the data for other than its intended purpose. These data belong to the Government. Therefore the recipient may not transfer these data to others without transferring the Disclaimer.

U.S. ARMY CORPS OF ENGINEERS DETROIT DISTRICT		
Submitted: _____	Surveyed By: _____	
Recommended: _____	Plotted By: _____	
Approved: _____	Chief, Survey Section	Checked By: _____
	Chief, Technical Services	

Les Cheneaux Islands, MI
Les Cheneaux Islands
LS_01_CHX_20220531_CS
31 May 2022

**Sheet
Reference
Number**
34 of 36



LEGEND

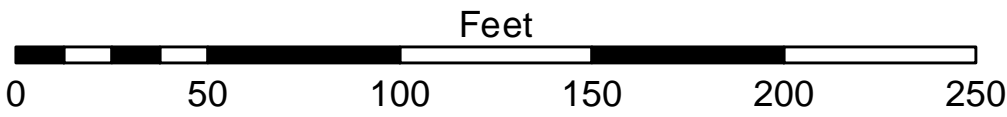
- Cable Submarine
- Cable Overhead
- Placement Area
- ⚓ Beacon, General
- Contour Lines
- ▭ Channel_Limits

SOUNDING LEGEND

- LESS THAN PROJECT DEPTH
- PROJECT DEPTH
- PROJECT DEPTH +1'
- PROJECT DEPTH +2'
- PROJECT DEPTH +3'
- PROJECT DEPTH +4'
- PROJECT DEPTH +5'



1 inch = 50 feet



- NOTES:**
- 1.THE LOCATION OF NAVIGATION AIDS REPRESENT THEIR GENERAL LOCATION.
 - 2.ELEVATIONS AND SOUNDING DEPTHS ARE REFERRED TO INTERNATIONAL GREAT LAKES DATUM 1985 (IGLD 85). LOW WATER DATUM (LWD) ZERO IS 577.5 FEET ABOVE MEAN WATER LEVEL AT POINT RIMOUSKI QUEBEC. DEPTHS ARE MEASURED USING A TELEDYNE ECHOTRAC E20 SINGLE BEAM ECHOSOUNDER.
 - 3.THE INFORMATION DEPICTED ON THIS MAP REPRESENTS THE RESULTS OF SURVEYS CONDUCTED ON DATES LISTED AND CAN ONLY BE CONSIDERED AS INDICATING THE GENERAL CONDITIONS PRESENT AT THE TIME.
 - 4.HORIZONTAL POSITIONING IS DETERMINED BY USING A TRIMBLE MPS865 WITH OMNISTAR CORRECTIONS
 - 5.GRID COORDINATES ARE BASED ON THE MICHIGAN STATE PLANE COORDINATE SYSTEM, LAMBERT PROJECTION, MICHIGAN NORTH ZONE (2111). NORTH AMERICAN DATUM (NAD83). ALL COORDINATES SHOWN ARE IN U.S. SURVEY FEET.
 - 6.UNLESS OTHERWISE NOTED MAINTAINED DEPTH IS 7.0 FEET BELOW LOW WATER DATUM.
- Imagery Source: ESRI


**US Army Corps
of Engineers**
District: CELRE

DISCLAIMER

The data presented in the results of data collection were collected for a specific purpose and are not intended for any other purpose. The data are not intended to be used for any other purpose. The data are not intended to be used for any other purpose. The data are not intended to be used for any other purpose.

The data are not intended to be used for any other purpose. The data are not intended to be used for any other purpose. The data are not intended to be used for any other purpose. The data are not intended to be used for any other purpose.

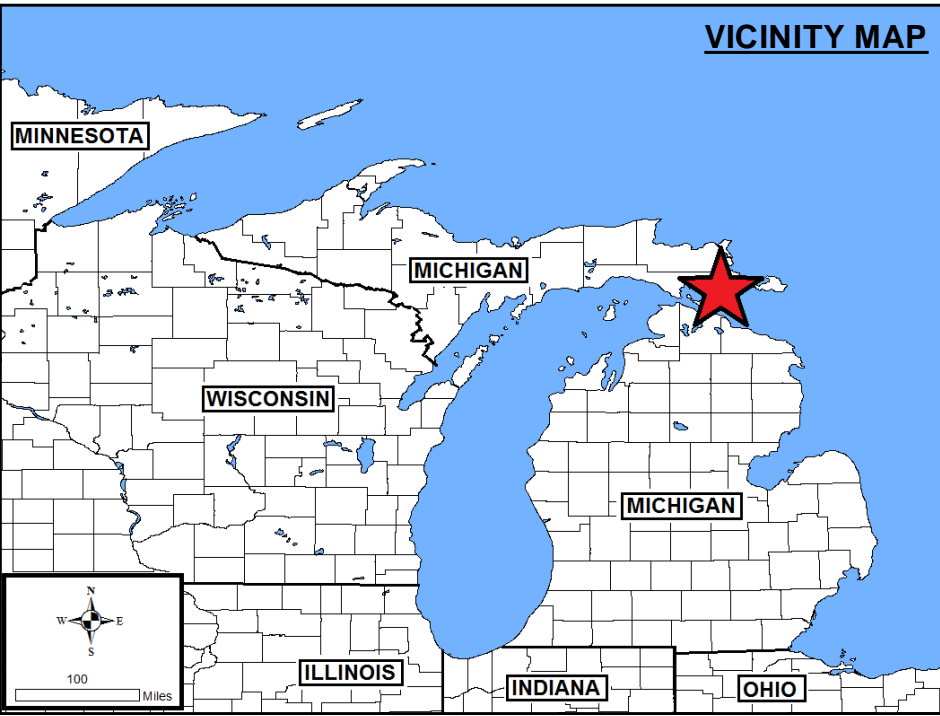
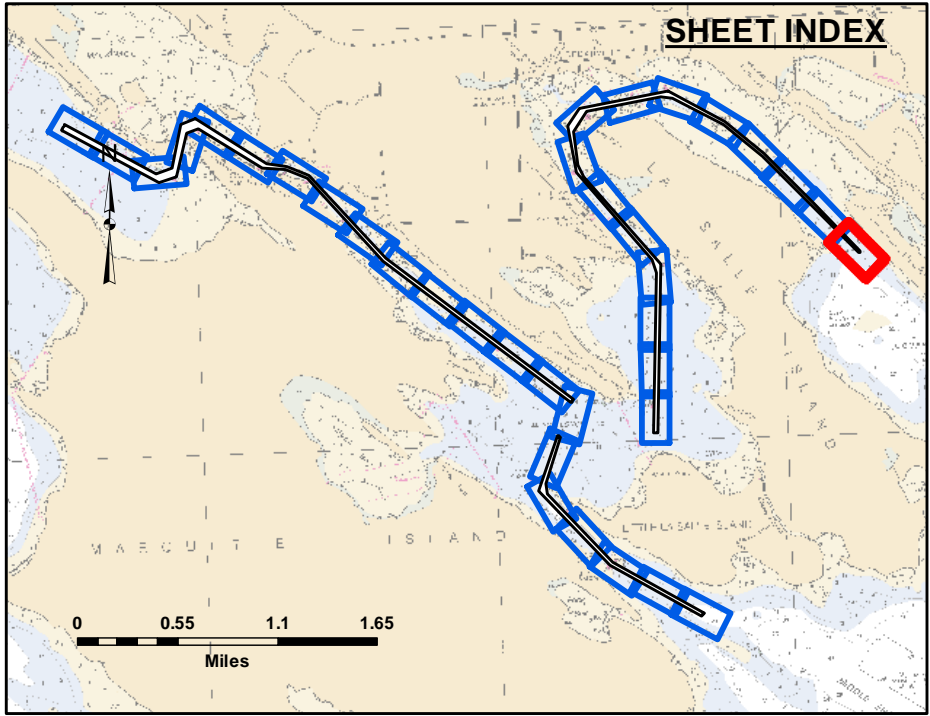
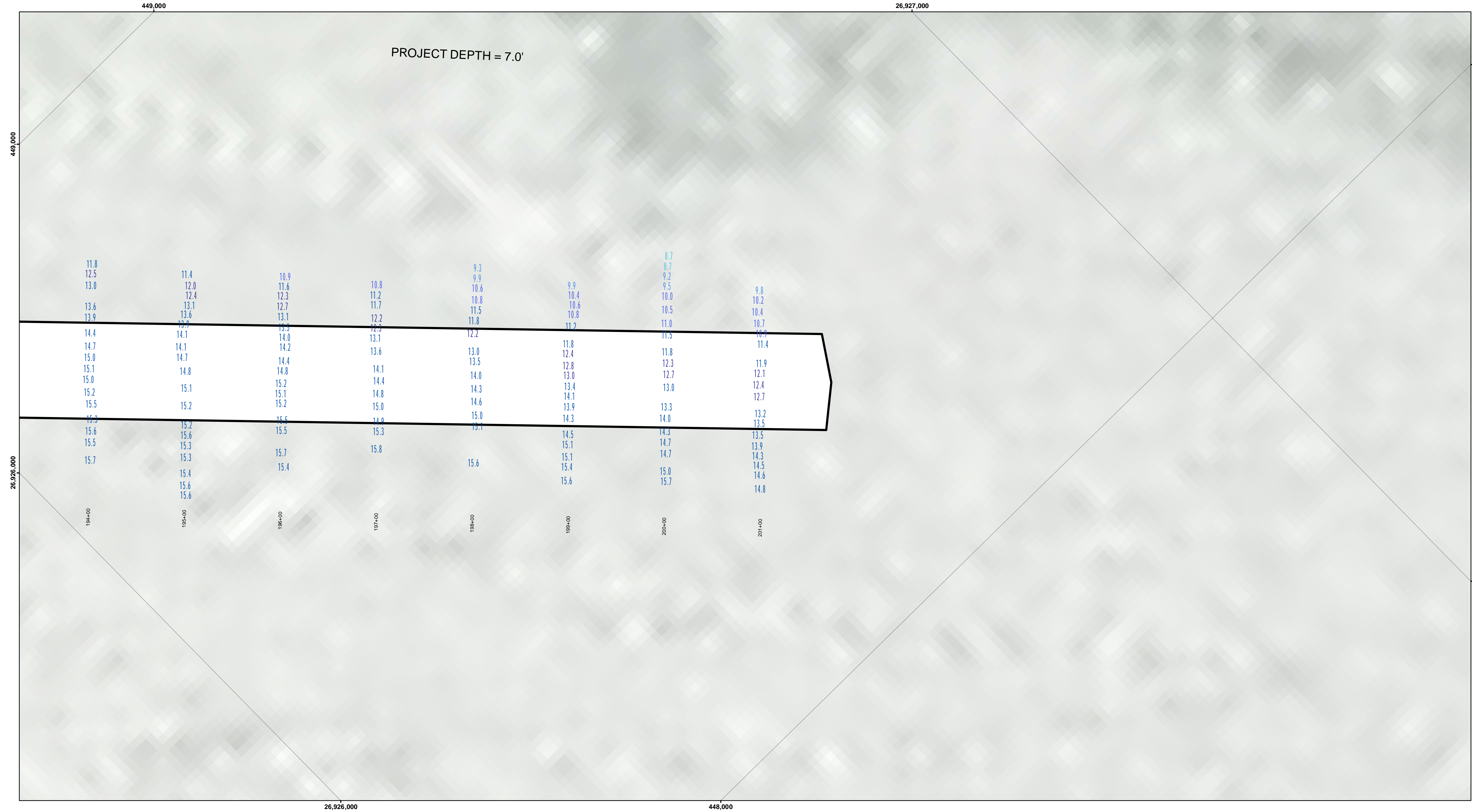
U.S. ARMY CORPS OF ENGINEERS
DETROIT DISTRICT

Submitted: _____	Surveyed By: _____
Recommended: _____	Plotted By: _____
Approved: _____	Checked By: _____

Chief, Technical Services

Les Cheneaux Islands, MI
Les Cheneaux Islands
LS_01_CHX_20220531_CS
31 May 2022

**Sheet
Reference
Number**
35 of 36



LEGEND

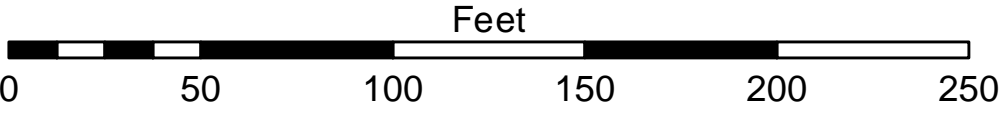
- Cable Submarine
- Cable Overhead
- Placement Area
- ⌋ Beacon, General
- Contour Lines
- ▭ Channel_Limits

SOUNDING LEGEND

- LESS THAN PROJECT DEPTH
- PROJECT DEPTH
- PROJECT DEPTH +1'
- PROJECT DEPTH +2'
- PROJECT DEPTH +3'
- PROJECT DEPTH +4'
- PROJECT DEPTH +5'



1 inch = 50 feet



- NOTES:**
- 1.THE LOCATION OF NAVIGATION AIDS REPRESENT THEIR GENERAL LOCATION.
 - 2.ELEVATIONS AND SOUNDING DEPTHS ARE REFERRED TO INTERNATIONAL GREAT LAKES DATUM 1985 (IGLD 85). LOW WATER DATUM (LWD) ZERO IS 577.5 FEET ABOVE MEAN WATER LEVEL AT POINT RIMOUSKI QUEBEC. DEPTHS ARE MEASURED USING A TELEDYNE ECHOTRAC E20 SINGLE BEAM ECHOSOUNDER.
 - 3.THE INFORMATION DEPICTED ON THIS MAP REPRESENTS THE RESULTS OF SURVEYS CONDUCTED ON DATES LISTED AND CAN ONLY BE CONSIDERED AS INDICATING THE GENERAL CONDITIONS PRESENT AT THE TIME.
 - 4.HORIZONTAL POSITIONING IS DETERMINED BY USING A TRIMBLE MPS865 WITH OMNISTAR CORRECTIONS
 - 5.GRID COORDINATES ARE BASED ON THE MICHIGAN STATE PLANE COORDINATE SYSTEM, LAMBERT PROJECTION, MICHIGAN NORTH ZONE (2111). NORTH AMERICAN DATUM (NAD83). ALL COORDINATES SHOWN ARE IN U.S. SURVEY FEET.
 - 6.UNLESS OTHERWISE NOTED MAINTAINED DEPTH IS 7.0 FEET BELOW LOW WATER DATUM.
- Imagery Source: ESRI



DISCLAIMER: The data presented in the results of data collection is for informational purposes only. The U.S. Army Corps of Engineers activity and indicates the general existing conditions. The user is responsible for the results of any of the application of the data for other than its intended purpose.

DISCLAIMER: The United States Government furnishes these data and the recipient accepts and uses them with the express understanding that the data are not to be used for any purpose other than that for which they were provided, and that the U.S. Government makes no warranty, expressed, or implied concerning the accuracy, completeness, readability, usability or suitability for any particular purpose of the data. The recipient understands that the data are not to be used under no liability whatsoever to any person by reason of any use made thereof. These data belong to the Government. Therefore the recipient may not transfer, reproduce, or otherwise use these data for any purpose other than that Government provided data. The recipient may not transfer these data to others without also transferring the Disclaimer.

U.S. ARMY CORPS OF ENGINEERS DETROIT DISTRICT	
Submitted: _____	Surveyed By: _____
Recommended: _____	Plotted By: _____
Approved: _____	Checked By: _____

Les Cheneaux Islands, MI
Les Cheneaux Islands
LS_01_CHX_20220531_CS
31 May 2022

Sheet
Reference
Number
36 of 36