

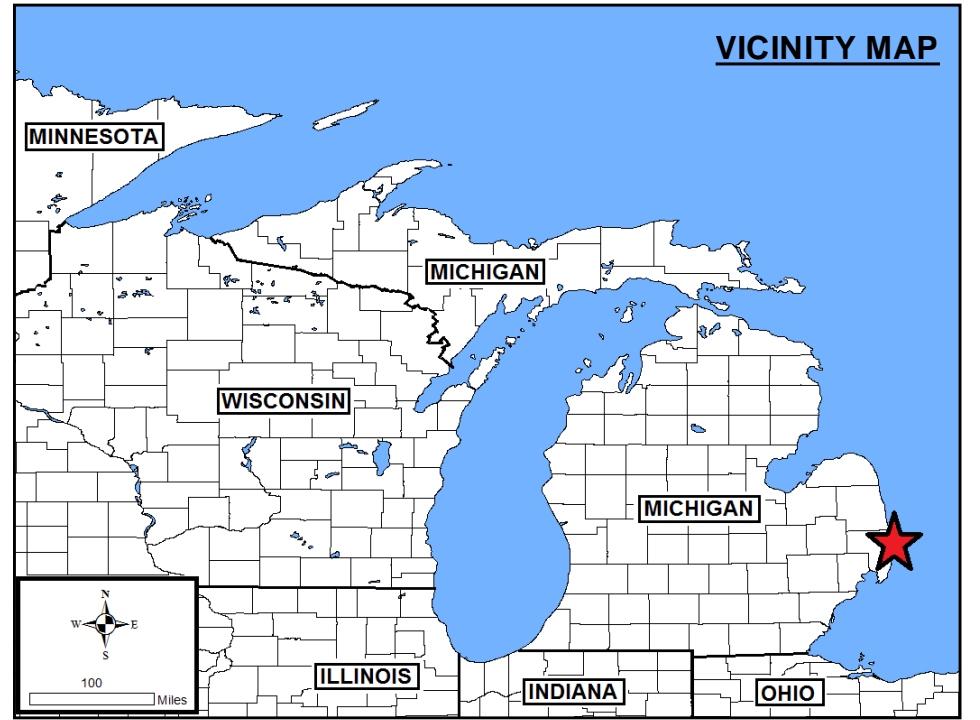
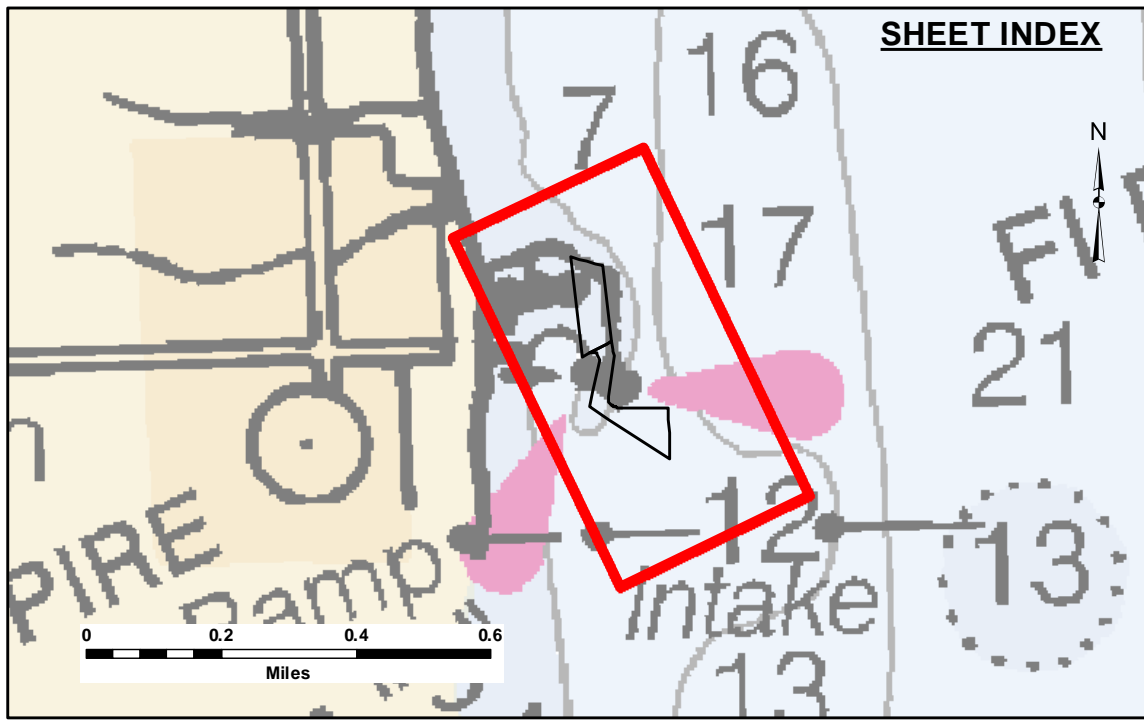


Disclaimer: The data represents the results of data collection and processing for a specific US Army Corps of Engineers activity and indicates the general existing conditions. Engineers assume no liability for the accuracy, completeness, or implied warranty of the data for other than its intended purpose. The user is responsible for the accuracy of any application of the data for other than its intended purpose.

Access Constraints: The United States Government furnishes this data and the recipient accepts and uses them with the express understanding that the data is provided for informational purposes only. The data is not to be used for any purpose other than that for which it was intended. These data belong to the Government. Therefore the recipient may not transfer, disseminate, or otherwise use these data to others without transferring the Disclaimer.


U.S. ARMY CORPS OF ENGINEERS DETROIT DISTRICT		
Submitted:	Surveyed By:	
Recommended:	Plotted By:	
Approved:	Chief, Survey Section	
	Chief, Technical Services	

Lexington Harbor, MI
Lexington Harbor
LE_01_XTN_20220720_CS
20 July 2022

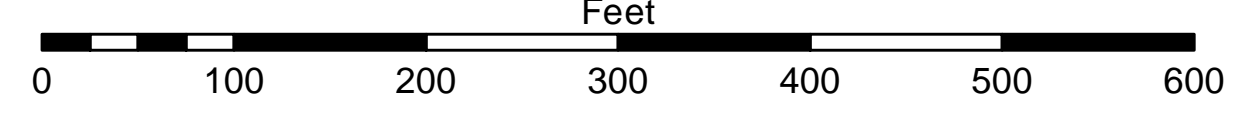


- LEGEND**
- Cable Submarine
 - - - Cable Overhead
 - Placement Area
 - ⊥ Beacon, General
 - Contour Lines
 - ▭ Channel Limits

- SOUNDING LEGEND**
- LESS THAN PROJECT DEPTH
 - PROJECT DEPTH
 - PROJECT DEPTH +1'
 - PROJECT DEPTH +2'
 - PROJECT DEPTH +3'
 - PROJECT DEPTH +4'
 - PROJECT DEPTH +5'



1 inch = 100 feet



NOTES: THE SOUNDINGS AND ASSOCIATED INFORMATION REPRESENTED HEREIN ARE THE RESULT OF SURVEYS MADE ON THE DATE AS INDICATED AND CAN ONLY BE CONSIDERED REPRESENTATIVE OF THE GENERAL CONDITIONS EXISTING AT THE TIME OF SURVEY.

THE SOUNDINGS DEPICTED HEREIN ARE EXPRESSED IN U.S. SURVEY FEET AND TENTHS THEREOF AND ARE REFERENCED TO THE FOLLOWING DATUMS:
HORIZONTAL: MICHIGAN STATE PLANE COORDINATE SYSTEM, MICHIGAN SOUTH ZONE #2113, NORTH AMERICAN DATUM (NAD) OF 1983.
VERTICAL: INTERNATIONAL GREAT LAKES DATUM (IGLD) OF 1985.

THE ABOVE SURVEY WAS CONDUCTED USING THE U.S.A.C.E. SURVEY VESSEL SKIFF EMPLOYING THE FOLLOWING COMPONENTS:
POSITIONING: TRIMBLE R-10 W/VRS-RTK
MOTION COMPENSATION: N/A
SONAR: ODOM CV-300
SOFTWARE: HYPACK 2015

GAGES USED WERE REFERENCED FROM A CHISELED MARK ON THE SEA WALL WHICH IS 6.0 FT ABOVE L.W.D. 577.5 LOCATED NEAR THE NE CORNER OF THE REST ROOMS NEXT TO THE MARINA'S PARKING AREA, THE MARK BEING REFERENCED FROM BENCH MARK 'JAM2' ALSO LOCATED NEAR THE MARK ON THE SEA WALL.

IMAGERY SOURCED FROM: 2014 MICHIGAN NAIP IMAGERY

Sheet Reference Number
1 of 1