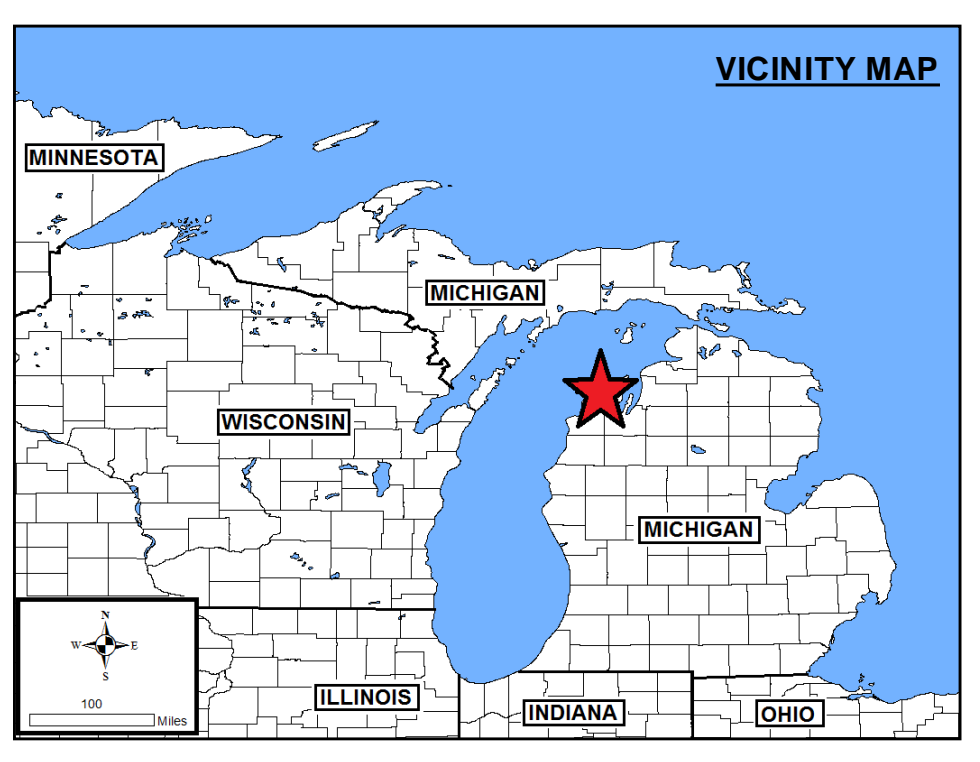
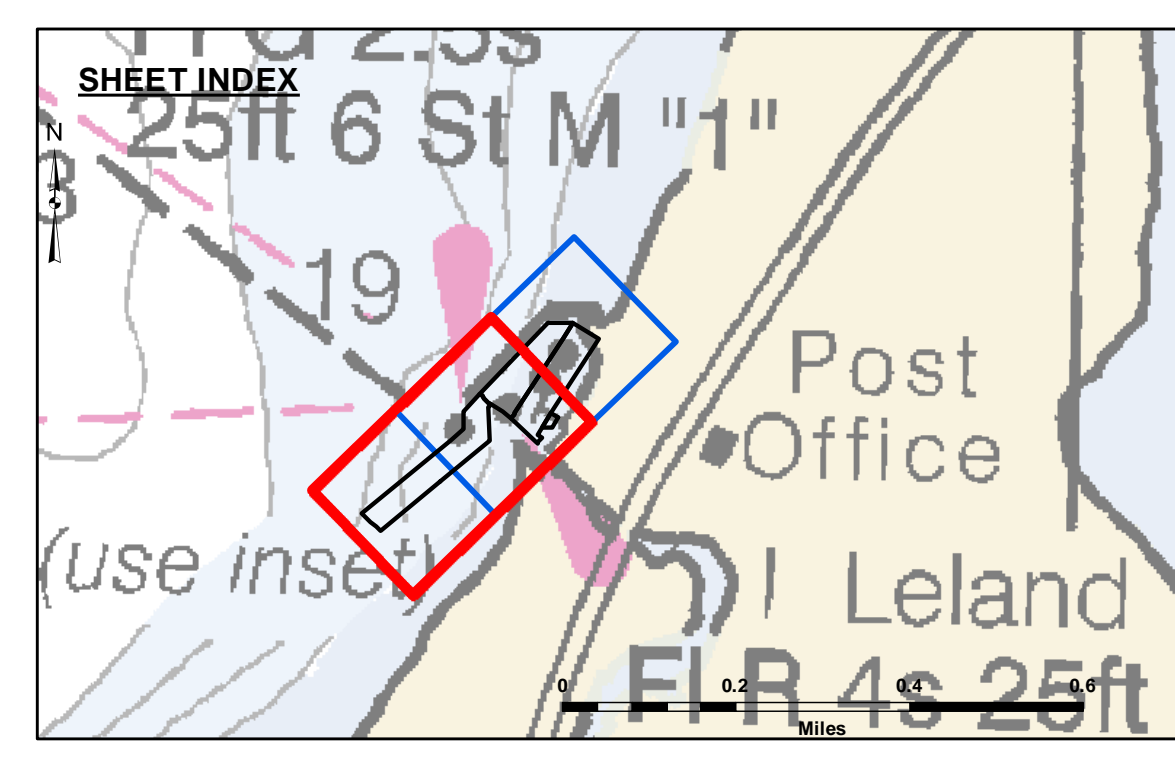


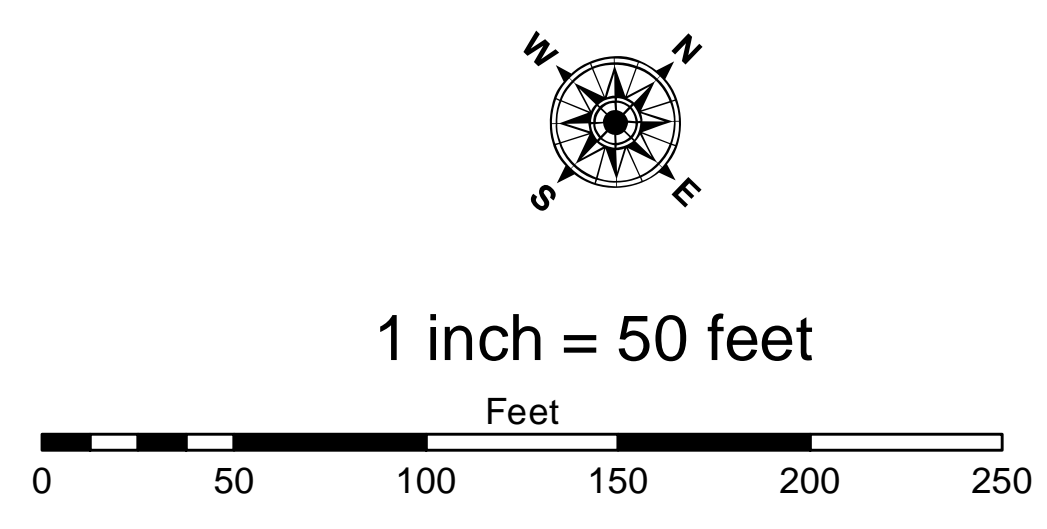
Disclaimer: The data represents the results of data collection... The user is responsible for the accuracy of any of the application of the data for other than its intended purpose.

Table with columns: Submitted, Surveyed By, Recommended, Chief, Survey Station, Printed By, Checked By, Approved, Chief, Technical Services.



- LEGEND
..... Cable Submarine
-- Cable Overhead
Channel Limits
Beacon, General
Contour Lines
Channel Limits

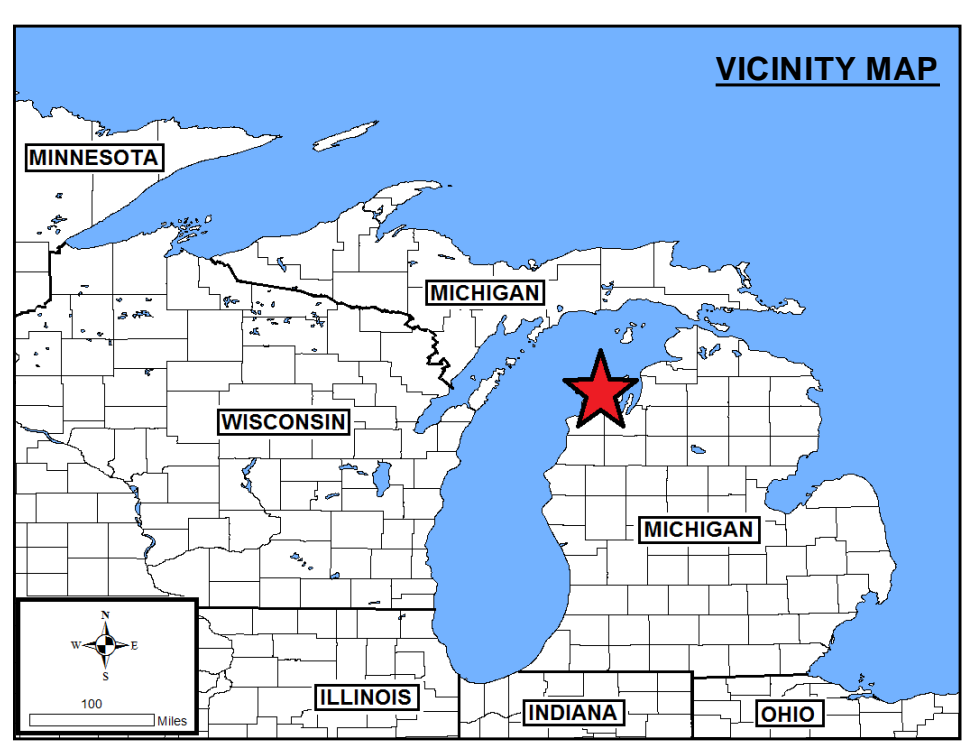
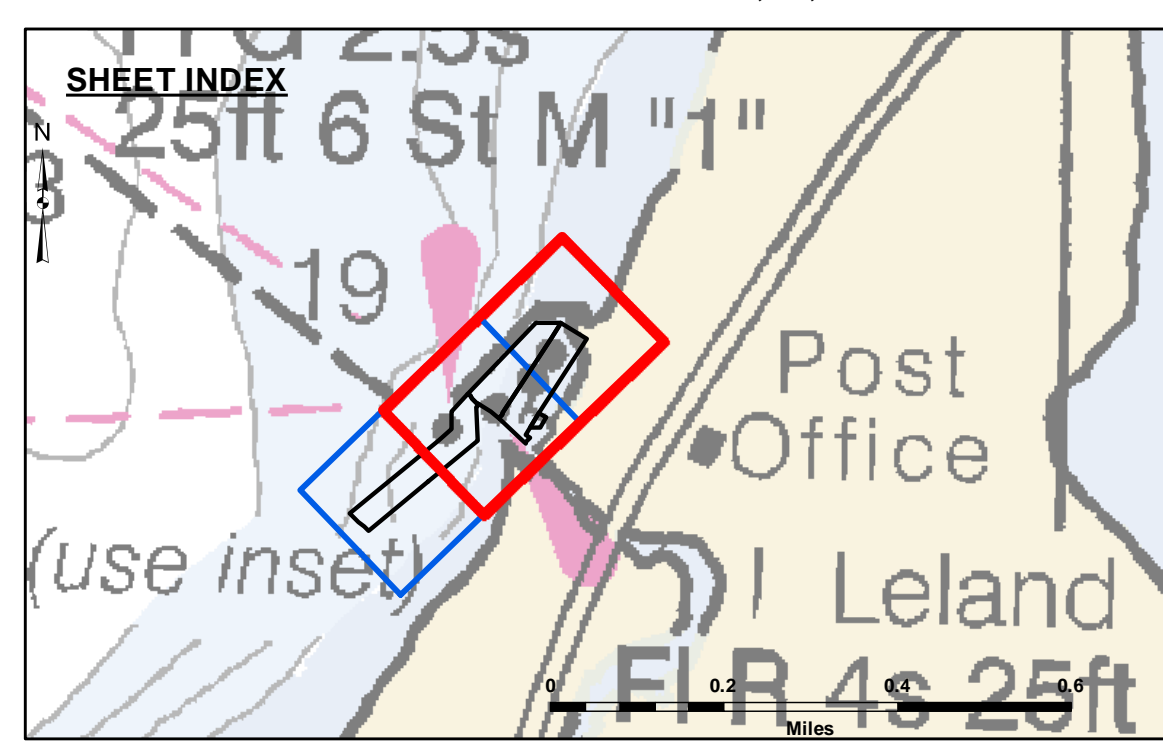
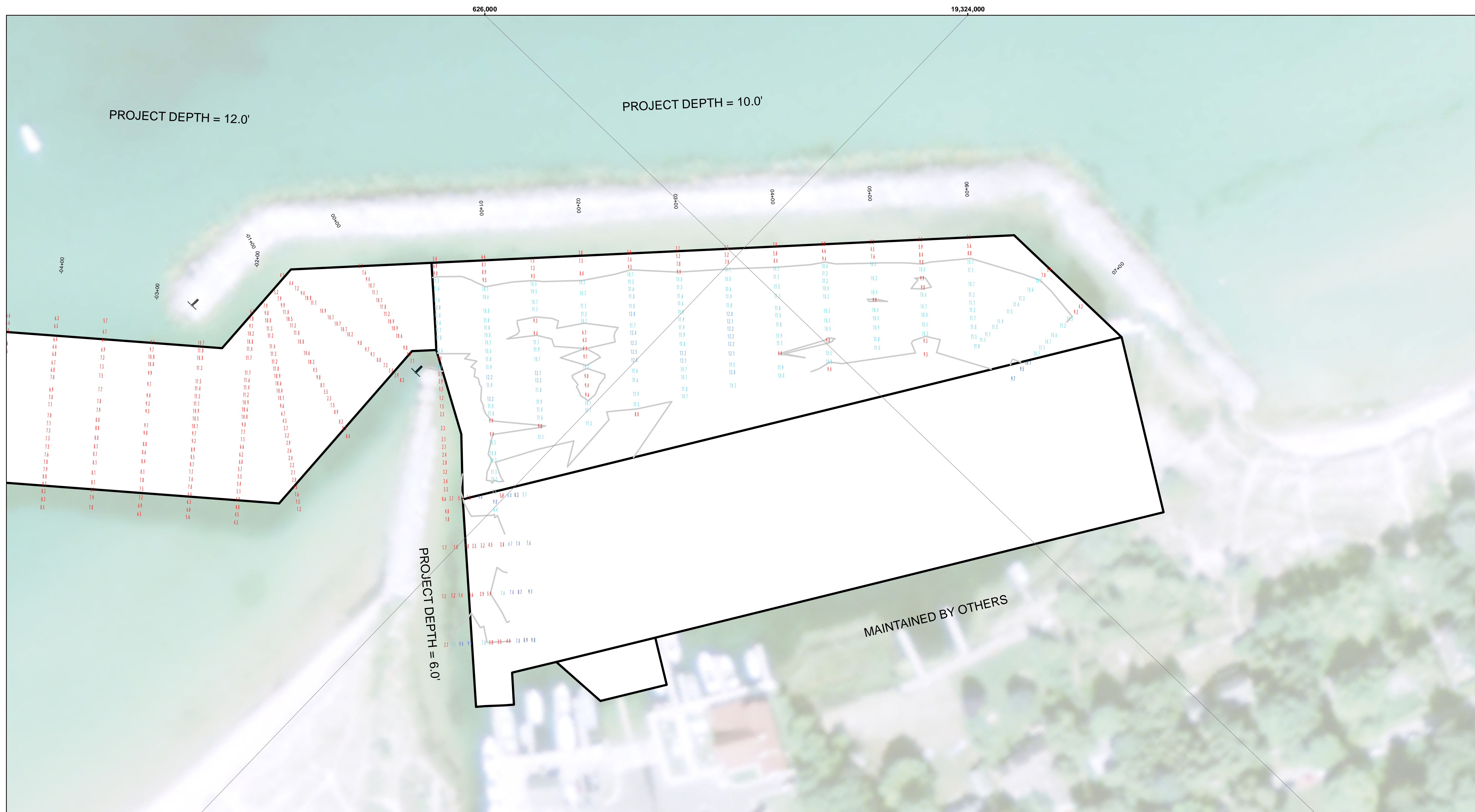
- SOUNDING LEGEND
LESS THAN PROJECT DEPTH
PROJECT DEPTH
PROJECT DEPTH +1'
PROJECT DEPTH +2'
PROJECT DEPTH +3'
PROJECT DEPTH +4'
PROJECT DEPTH +5'



NOTES: 1. THE SOUNDINGS INDICATED HEREIN ARE GENERALIZED DEPTHS AND ARE NOT REPRESENTATIVE OF THE FULL DATASET. 2. ELEVATIONS AND SOUNDING DEPTHS ARE REFERRED TO INTERNATIONAL GREAT LAKES DATUM 1985 (IGLD 85)...

Leland Harbor, MI
Leland Harbor
LE_01_LND_20210831_CS
31 August 2021

Sheet Reference Number
1 of 2

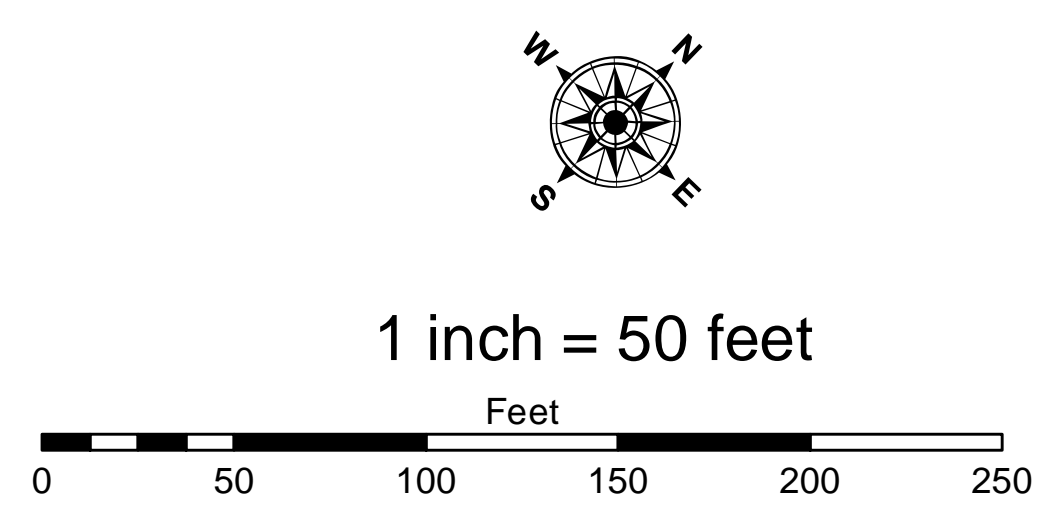


LEGEND

- Cable Submarine
- - - Cable Overhead
- ▭ Channel Limits
- ⊥ Beacon, General
- Contour Lines
- ▭ Channel Limits

SOUNDING LEGEND

- LESS THAN PROJECT DEPTH
- PROJECT DEPTH
- PROJECT DEPTH +1'
- PROJECT DEPTH +2'
- PROJECT DEPTH +3'
- PROJECT DEPTH +4'
- PROJECT DEPTH +5'



NOTES:

1. THE SOUNDINGS INDICATED HEREIN ARE GENERALIZED DEPTHS AND ARE NOT REPRESENTATIVE OF THE FULL DATASET.
2. ELEVATIONS AND SOUNDING DEPTHS ARE REFERRED TO INTERNATIONAL GREAT LAKES DATUM 1985 (IGLD 85). LOW WATER DATUM (LWD) ZERO IS 577.5 FEET ABOVE MEAN WATER LEVEL AT FATHER POINT QUEBEC. WATER LEVEL READINGS ARE FROM A GAGE MARK ALONG THE SHEET STEEL WALL AT THE HARBOR BOAT RAMP IN LELAND, HARBOR, MI.
3. THE INFORMATION DEPICTED ON THIS MAP REPRESENTS THE RESULTS OF SURVEYS MADE ON DATES INDICATED AND CAN ONLY BE CONSIDERED AS INDICATING THE GENERAL CONDITIONS PRESENT AT THE TIME.
4. POSITIONING METHOD: TRIMBLE DGPS
EQUIPMENT: ODOM CV 100 SINGLEBEAM ECHOSOUNDER
SOFTWARE: HYPACK
VESSEL: LAUNCH 3064
5. GRID COORDINATES ARE BASED ON THE MICHIGAN STATE PLANE COORDINATE SYSTEM, LAMBERT PROJECTION, MICHIGAN CENTRAL ZONE (2112). NORTH AMERICAN DATUM (NAD83). ALL COORDINATES SHOWN ARE IN U.S. SURVEY FEET. THE SOUNDINGS INDICATED HEREIN ARE GENERALIZED DEPTHS AND ARE NOT REPRESENTATIVE OF THE FULL DATASET.
6. UNLESS OTHERWISE NOTED PROJECT DEPTHS ARE 12.0, 10.0 & 6.0 FEET BELOW LWD

2012 AERIAL PHOTOGRAPHY DATA SOURCE: NAIP



DISCLAIMER: The data represents the results of data collection and processing for a specific US Army Corps of Engineers activity and indicates the general existing conditions. Engineers assume no liability for the accuracy, completeness, reliability, usability, or suitability for any particular purpose of the information provided. The user is responsible for the accuracy of any of the application of the data for other than its intended purpose.

DISCLAIMER: The United States Government furnishes these data and the recipient accepts and uses them with the express understanding that the Government makes no warranty, expressed, implied, or otherwise, concerning the accuracy, completeness, reliability, usability, or suitability for any particular purpose of the information provided. The user is responsible for the accuracy of any of the application of the data for other than its intended purpose. These data belong to the Government. Therefore, the recipient may not transfer, disseminate, or otherwise use these data for other than the intended purpose without the express written consent of the Government.

U.S. ARMY CORPS OF ENGINEERS
DETROIT DISTRICT

Submitted:	Surveyed By:
Recommended:	Plotted By:
Approved:	Checked By:

Chief, Survey Section
Chief, Technical Services

Leland Harbor, MI
Leland Harbor
LE_01_LND_20210831_CS
31 August 2021

Sheet Reference Number
2 of 2