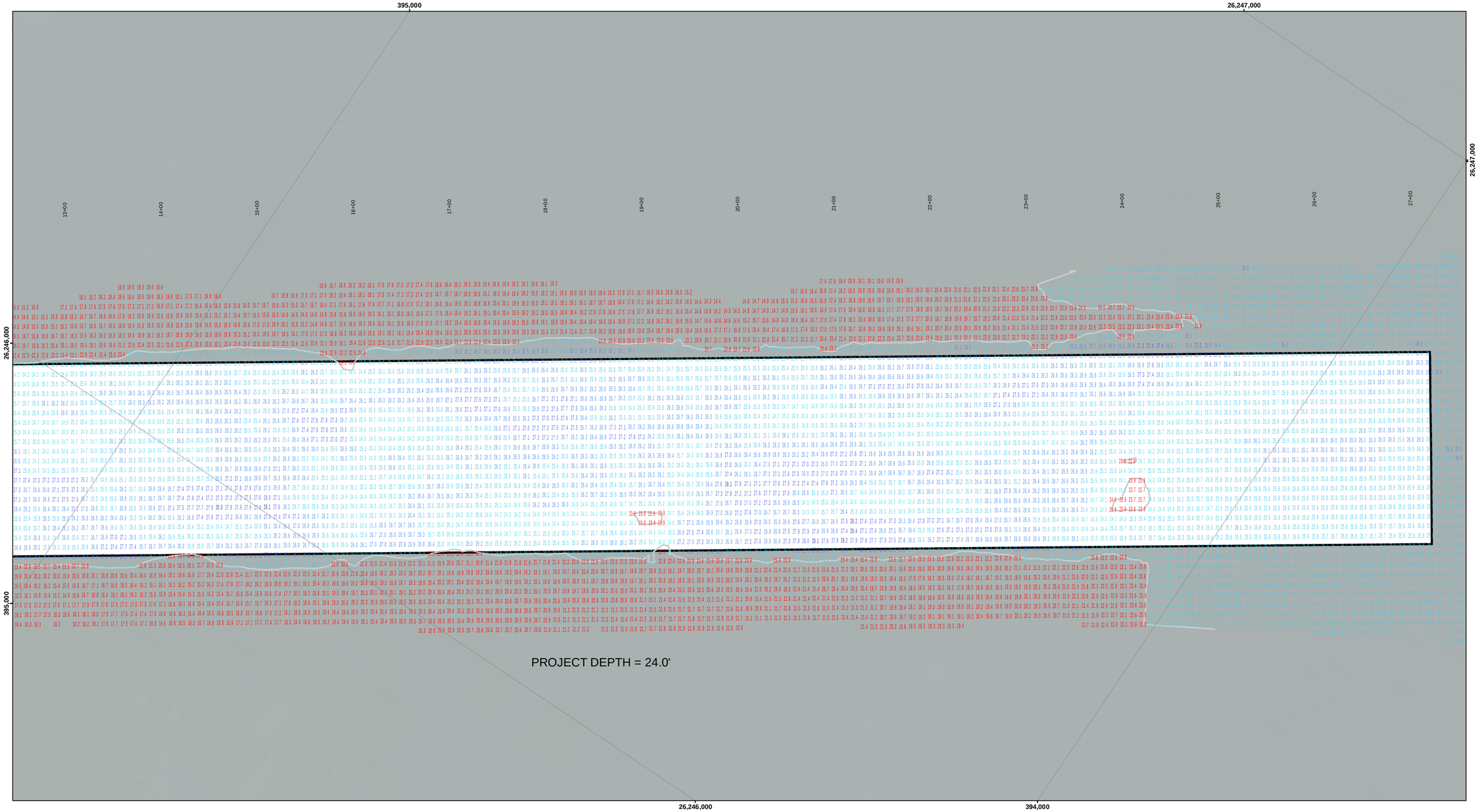

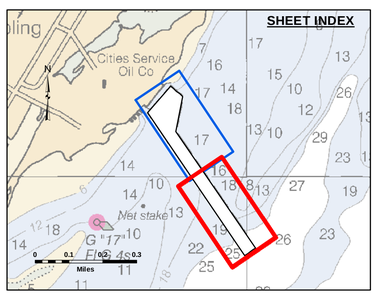

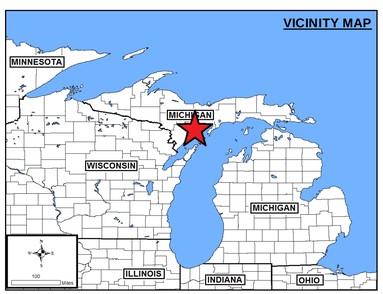

LEGEND

- Cable Submarine
- Cable Overhead
- Placement Area
- Beacon, General
- Contour Lines
- Channel Limits

SOUNDING LEGEND

- LESS THAN PROJECT DEPTH
- PROJECT DEPTH
- PROJECT DEPTH +1'
- PROJECT DEPTH +2'
- PROJECT DEPTH +3'
- PROJECT DEPTH +4'
- PROJECT DEPTH +5'

1 inch = 50 feet

Feet

0 50 100 150 200 250

NOTES: 1. THE SOUNDINGS INDICATED HEREIN ARE GENERALIZED DEPTHS AND ARE NOT REPRESENTATIVE OF THE FULL DATASET. THE SOUNDINGS REPRESENT THE MINIMUM DEPTH FOUND WITHIN THE 10X10 FOOT AREA CENTERED ON THE TEXT, DERIVED FROM A 1X1 FOOT AVERAGE DATASET AT CELL CENTER. THIS MAP SHOULD NOT BE USED FOR CHANNEL CLEARANCE OR VOLUME COMPUTATIONS. MINIMUM DEPTH DATA IS PRODUCED FOR STRIKE/SHOAL REMOVAL OPERATIONS AND NOTICE TO NAVIGATION INTERESTS.

2 THE COORDINATE GRID SYSTEM SHOWN IS REFERENCED TO THE MICHIGAN STATE PLANE COORDINATE SYSTEM, LAMBERT PROJECTION, NORTH ZONE 2111, NORTH AMERICAN DATUM 1983 (NAD83), US SURVEY FOOT.

3 ELEVATIONS AND SOUNDING DEPTHS ARE REFERRED TO INTERNATIONAL GREAT LAKES DATUM 1985 (IGLD 85). ALL SOUNDINGS ARE IN FEET AND ARE REFERENCED TO LOW WATER DATUM ELEVATION, 577.5 FEET ABOVE MEAN WATER LEVEL AT RIMOUSKI, QUEBEC (INTERNATIONAL GREAT LAKES DATUM 1985). NOAA GAUGE LOCATED AT MENOMINEE, MI WAS USED TO DETERMINE THE WATER LEVEL.DEPTHS ARE MEASURED USING AN R2SONIC 2024 MULTIBEAM SONAR.

4 PROJECT DEPTH FOR THIS AREA IS 24.0'.

5 THE INFORMATION DEPICTED ON THIS MAP REPRESENTS THE RESULTS OF SURVEYS MADE ON DAY INDICATED AND CAN ONLY BE CONSIDERED AS INDICATING THE GENERAL CONDITIONS PRESENT AT THE TIME.

6 HORIZONTAL POSITIONING IS DETERMINED USING REAL TIME KINEMATIC GLOBAL POSITIONING SYSTEM (RTK). CORRECTIONS ARE PROVIDED BY THE MICHIGAN CONTINUOUSLY OPERATING REFERENCE STATIONS (CORS). THE GPS RECEIVER IS MANUFACTURED BY APPLANIX MARINE POS/MV VER 4.0.

Imagery Source: ESRI

US Army Corps of Engineers
District: CELRE

DISCLAIMER
Access Constraints: The United States Government furnishes this data without any express or implied warranties regarding its accuracy, completeness, or suitability for any purpose or of any other nature. Users are cautioned to exercise independent judgment in understanding that the US Government makes no warranties, expressed, or implied concerning the accuracy, completeness, reliability, or suitability of this data for any purpose. Although the information and the data furnished. The United States shall be held harmless from any liability resulting from any use of the data made thereof. These data belong to the Government. Therefore the recipient fully agrees not to represent these data to anyone as other than Government data or to represent any products derived from these data to others without also transferring this Disclaimer.

Distribution Liability: The data represents the results of data collection/processing for a specific US Army Corps of Engineers project under specific field conditions. As such, it is only valid for its intended use, content, time and accuracy specifications. The user is responsible for the results of any of this information or data for other than its intended purpose.

U.S. ARMY CORPS OF ENGINEERS
DETROIT DISTRICT

Submitted: ____ Surveyed By: ____

Recommended: ____ Plotted By: ____

Chief, Survey Section ____ Checked By: ____

Approved: ____
Chief, Technical Services

Little Bay De Noc, MI
Little Bay De Noc (Gladstone)
LB_01_NOC_20211007_CS
07 October 2021

Sheet Reference Number
1 of 2

Revison Number:
4.2-20200420

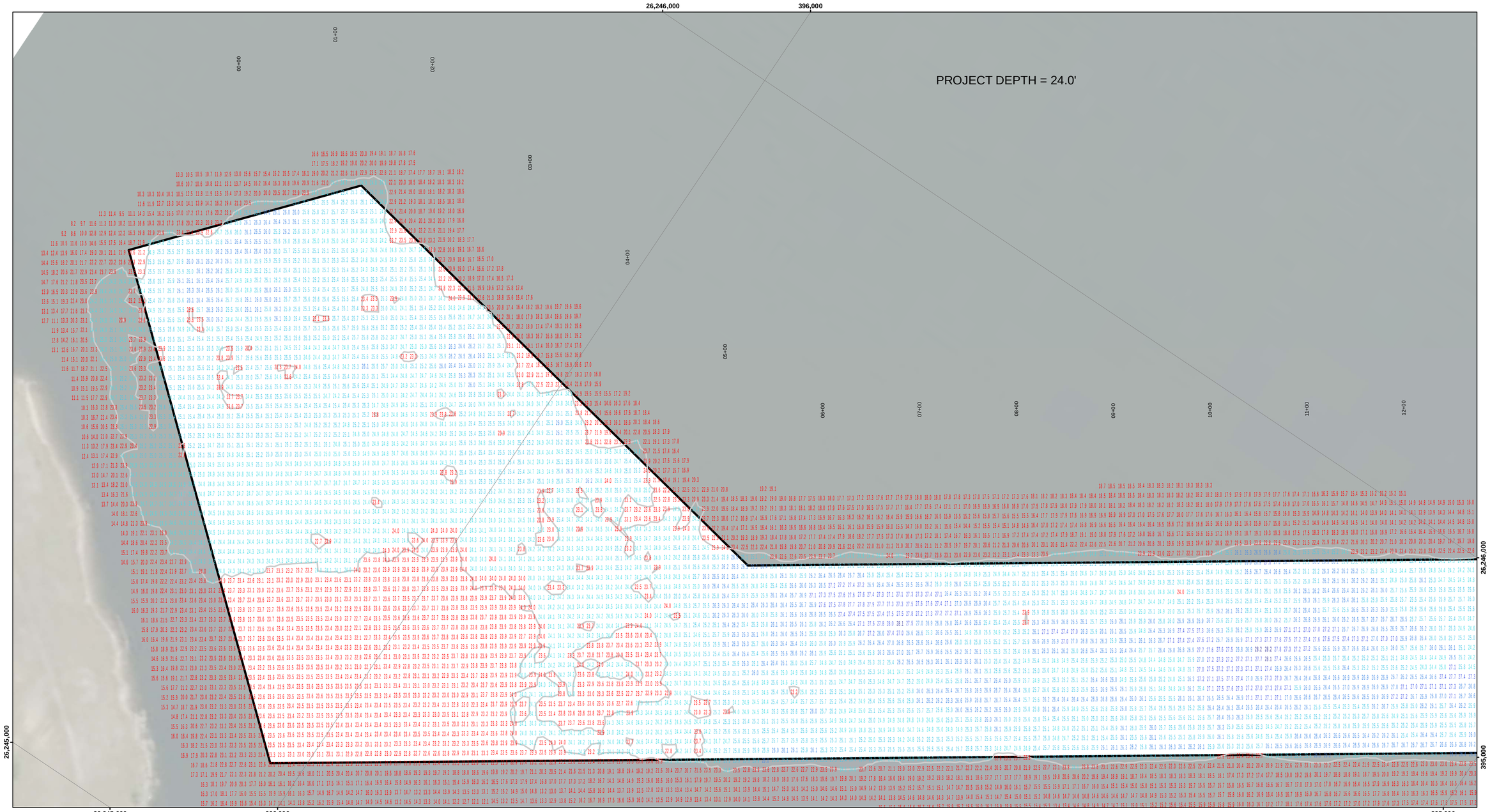

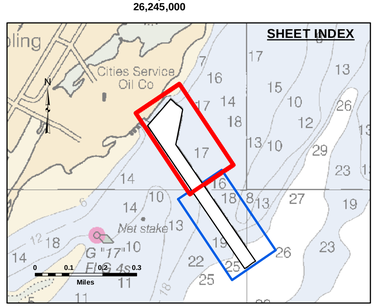

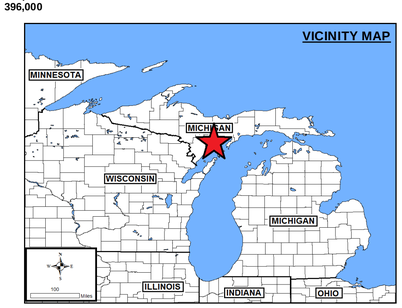

LEGEND

- Cable Submarine
- Cable Overhead
- Placement Area
- Beacon, General
- Contour Lines
- Channel Limits

SOUNDING LEGEND

- LESS THAN PROJECT DEPTH
- PROJECT DEPTH
- PROJECT DEPTH +1'
- PROJECT DEPTH +2'
- PROJECT DEPTH +3'
- PROJECT DEPTH +4'
- PROJECT DEPTH +5'

1 inch = 50 feet

Feet

0 50 100 150 200 250

NOTES: 1. THE SOUNDINGS INDICATED HEREIN ARE GENERALIZED DEPTHS AND ARE NOT REPRESENTATIVE OF THE FULL DATASET. THE SOUNDINGS REPRESENT THE MINIMUM DEPTH FOUND WITHIN THE 10X10 FOOT AREA CENTERED ON THE TEXT, DERIVED FROM A 1X1 FOOT AVERAGE DATASET AT CELL CENTER. THIS MAP SHOULD NOT BE USED FOR CHANNEL CLEARANCE OR VOLUME COMPUTATIONS. MINIMUM DEPTH DATA IS PRODUCED FOR STRIKE/SHOAL REMOVAL OPERATIONS AND NOTICE TO NAVIGATION INTERESTS.

2 THE COORDINATE GRID SYSTEM SHOWN IS REFERENCED TO THE MICHIGAN STATE PLANE COORDINATE SYSTEM, LAMBERT PROJECTION, NORTH ZONE 2111, NORTH AMERICAN DATUM 1983 (NAD83), US SURVEY FOOT.

3 ELEVATIONS AND SOUNDING DEPTHS ARE REFERRED TO INTERNATIONAL GREAT LAKES DATUM 1985 (IGLD 85). ALL SOUNDINGS ARE IN FEET AND ARE REFERENCED TO LOW WATER DATUM ELEVATION, 577.5 FEET ABOVE MEAN WATER LEVEL AT RIMOUSKI, QUEBEC (INTERNATIONAL GREAT LAKES DATUM 1985). NOAA GAUGE LOCATED AT MENOMINEE, MI WAS USED TO DETERMINE THE WATER LEVEL.DEPTHS ARE MEASURED USING AN R2SONIC 2024 MULTIBEAM SONAR.

4 PROJECT DEPTH FOR THIS AREA IS 24.0'.

5 THE INFORMATION DEPICTED ON THIS MAP REPRESENTS THE RESULTS OF SURVEYS MADE ON DAY INDICATED AND CAN ONLY BE CONSIDERED AS INDICATING THE GENERAL CONDITIONS PRESENT AT THE TIME.

6 HORIZONTAL POSITIONING IS DETERMINED USING REAL TIME KINEMATIC GLOBAL POSITIONING SYSTEM (RTK). CORRECTIONS ARE PROVIDED BY THE MICHIGAN CONTINUOUSLY OPERATING REFERENCE STATIONS (CORS). THE GPS RECEIVER IS MANUFACTURED BY APPLANIX MARINE POS/MV VER 4.0.

Imagery Source: ESRI

US Army Corps of Engineers
District: CELRE

DISCLAIMER
Access Constraints: The United States Government furnishes this data on an "as is" basis and makes no warranty or representation, express or implied, concerning the accuracy, completeness, reliability, or suitability of this data for any purpose. It is understanding that the US Government makes no warranties, expressed, or implied concerning the accuracy, completeness, reliability, or suitability of this data for any purpose. Although the information and the data furnished: The United States shall be held harmless for any damages resulting from incorrect information made thereof. These data belong to the Government. Therefore the recipient fully agrees not to represent these data to anyone as other than Government data. The recipient agrees to indemnify the Government for any loss, claim, or demand made against the Government, resulting from the use of these data by others without also transferring this Disclaimer.

Distribution Liability: The data represents the results of data collection/processing for a specific US Army Corps of Engineers purpose under specific time and environmental conditions. As such, it is only valid for its intended use, content, time and accuracy specifications. The user is responsible for the results of any of the application of the data for purposes other than its intended purpose.

U.S. ARMY CORPS OF ENGINEERS
DETROIT DISTRICT

Submitted: ____

Recommended: Chief, Survey Section

Approved: Chief, Technical Services

Surveyed By: ____

Plotted By: ____

Checked By: ____

Little Bay De Noc, MI
Little Bay De Noc (Gladstone)
LB_01_NOC_20211007_CS
07 October 2021

Sheet Reference Number
2 of 2

Revison Number:
4.2-20200420