

**LEGEND**

- ..... Cable Submarine
- - Cable Overhead
- Placement Area
- Beacon, General
- Contour Lines
- Channel\_Limits

**SOUNDING LEGEND**

- LESS THAN PROJECT DEPTH
- PROJECT DEPTH
- PROJECT DEPTH +1'
- PROJECT DEPTH +2'
- PROJECT DEPTH +3'
- PROJECT DEPTH +4'
- PROJECT DEPTH +5'

1 inch = 50 feet

Feet

0 50 100 150 200 250

**NOTES:**

THE SOUNDINGS AND ASSOCIATED INFORMATION REPRESENTED HEREIN ARE THE RESULT OF SURVEYS MADE ON THE DATE AS INDICATED AND CAN ONLY BE CONSIDERED REPRESENTATIVE OF THE GENERAL CONDITIONS EXISTING AT THE TIME OF SURVEY.

THE SOUNDINGS DEPICTED HEREIN ARE EXPRESSED IN U.S. SURVEY FEET AND TENTHS THEREOF AND ARE REFERENCED TO THE FOLLOWING DATUMS:  
HORIZONTAL: MICHIGAN STATE PLANE COORDINATE SYSTEM, MICHIGAN SOUTH ZONE #2113, NORTH AMERICAN DATUM (NAD) OF 1983.  
VERTICAL: INTERNATIONAL GREAT LAKES DATUM (IGLD) OF 1985.

THE ABOVE SURVEY WAS CONDUCTED USING THE U.S.A.C.E. SURVEY VESSEL LAUNCH 3053 EMPLOYING THE FOLLOWING COMPONENTS:  
POSITIONING: APPLANIX POS-MV 4 MARINESTAR G2+ GNSS .  
MOTION COMPENSATION: APPLANIX POS-MV 4  
SONAR: ODOM CV-300  
SOFTWARE: HYPACK 2018

TIDE VALUES ARE DERIVED FROM THE NATIONAL OCEANIC AND ATMOSPHERIC ADMINISTRATION (NOAA) WATER LEVEL STATION:  
ESSEXVILLE, MI (#9075035)

IMAGERY SOURCED FROM: 2014 MICHIGAN NAIP IMAGERY

U.S. ARMY CORPS OF ENGINEERS DETROIT DISTRICT			
Submitted:	Surveyed By: _____		
Recommended:	Plotted By: _____		
Approved:	Chief, Technical Services		

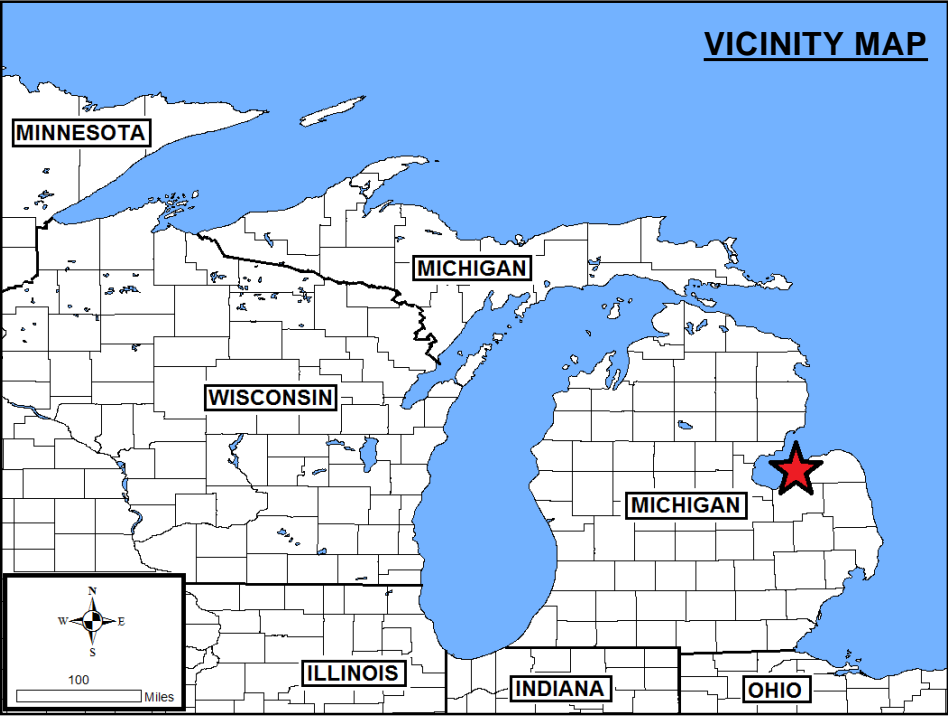
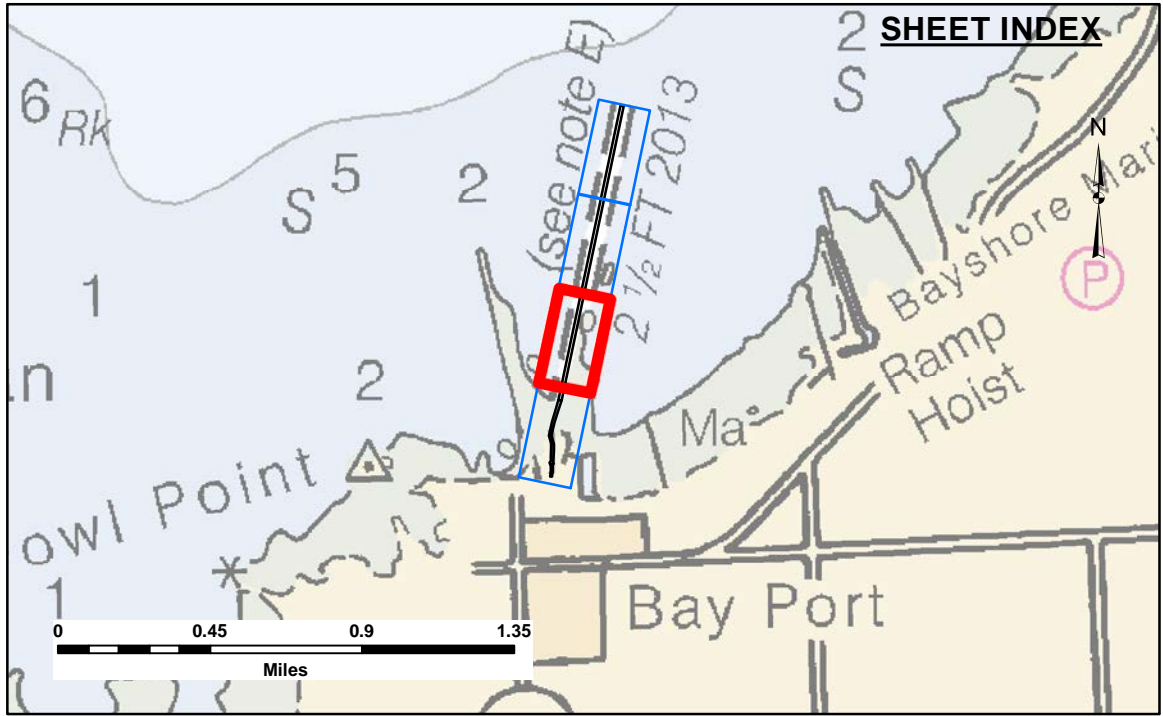

Bayport Harbor, MI  
Bayport Harbor  
BY\_01\_PRT\_20230607\_CS  
07 June 2023

Sheet  
Reference  
Number  
1 of 4

  
US Army Corps  
of Engineers  
District: CELRE

**DISCLAIMER:** The data presented in this report of data was collected by the U.S. Army Corps of Engineers and is provided for informational purposes only. The U.S. Army Corps of Engineers activity and indicates the general existing conditions. The user is responsible for the results of any of the application of the data for other than its intended purpose.

**DISCLAIMER:** The United States Government furnishes these data and the recipient accepts and uses them with the express understanding that the Government makes no warranty, expressed, or implied concerning the accuracy, completeness, reliability, usability or suitability for any particular purpose of the data. The recipient understands that the data are provided under no liability whatsoever to any person by reason of any use made thereof. These data belong to the Government. Therefore the recipient may not transfer, reproduce, or otherwise use these data to others without transferring the Disclaimer.



**LEGEND**

- ..... Cable Submarine
- - Cable Overhead
- Placement Area
- └ Beacon, General
- Contour Lines
- ▭ Channel\_Limits

**SOUNDING LEGEND**

- LESS THAN PROJECT DEPTH
- PROJECT DEPTH
- PROJECT DEPTH +1'
- PROJECT DEPTH +2'
- PROJECT DEPTH +3'
- PROJECT DEPTH +4'
- PROJECT DEPTH +5'

1 inch = 50 feet

Feet

0 50 100 150 200 250

THE SOUNDINGS AND ASSOCIATED INFORMATION DEPICTED HEREIN ARE THE RESULT OF SURVEYS MADE ON THE DATE AS INDICATED AND CAN ONLY BE CONSIDERED REPRESENTATIVE OF THE GENERAL CONDITIONS EXISTING AT THE TIME OF SURVEY.

THE SOUNDINGS DEPICTED HEREIN ARE EXPRESSED IN U.S. SURVEY FEET AND TENTHS THEREOF AND ARE REFERENCED TO THE FOLLOWING DATUMS:  
HORIZONTAL: MICHIGAN STATE PLANE COORDINATE SYSTEM, MICHIGAN SOUTH ZONE #2113, NORTH AMERICAN DATUM (NAD) OF 1983.  
VERTICAL: INTERNATIONAL GREAT LAKES DATUM (IGLD) OF 1985.

THE ABOVE SURVEY WAS CONDUCTED USING THE U.S.A.C.E. SURVEY VESSEL LAUNCH 3053 EMPLOYING THE FOLLOWING COMPONENTS:  
POSITIONING: APPLANIX POS-MV 4 MARINESTAR G2+ GNSS .  
MOTION COMPENSATION: APPLANIX POS-MV 4  
SONAR: ODOM CV-300  
SOFTWARE: HYPACK 2018

TIDE VALUES ARE DERIVED FROM THE NATIONAL OCEANIC AND ATMOSPHERIC ADMINISTRATION (NOAA) WATER LEVEL STATION:  
ESSEXVILLE, MI (#9075035)

IMAGERY SOURCED FROM: 2014 MICHIGAN NAIP IMAGERY

  
**US Army Corps  
of Engineers**  
District: CELRE

**DISCLAIMER:** The data presented in the results of data collection is for informational purposes only and is not intended for use in any other manner. The user is responsible for the results of any application of the data for other than its intended purpose. The data is not intended to be used for any other purpose than the intended purpose. The user is responsible for the results of any application of the data for other than its intended purpose.

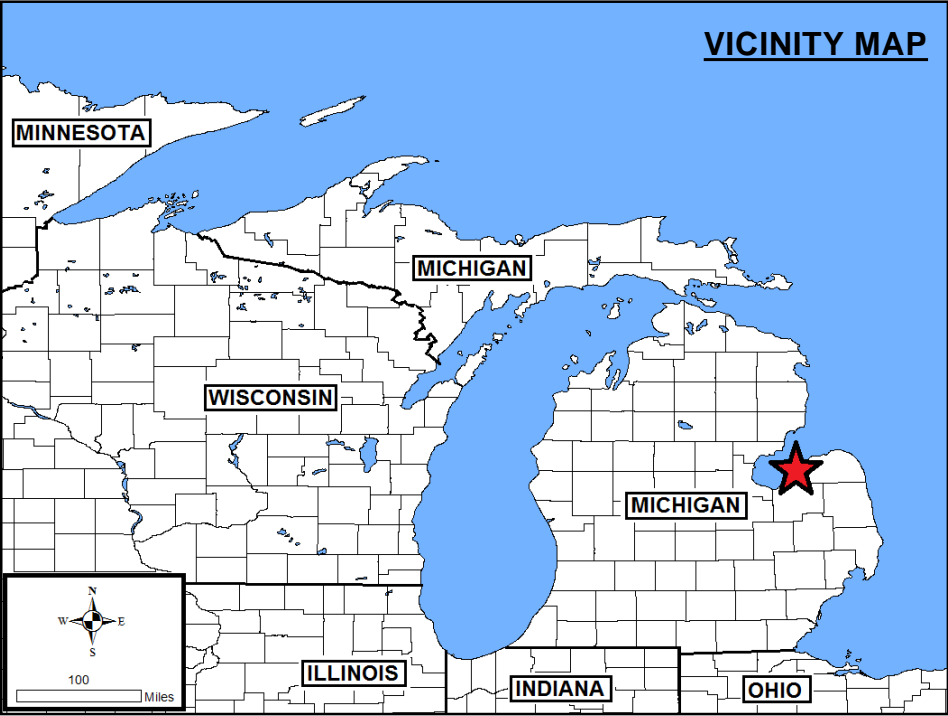
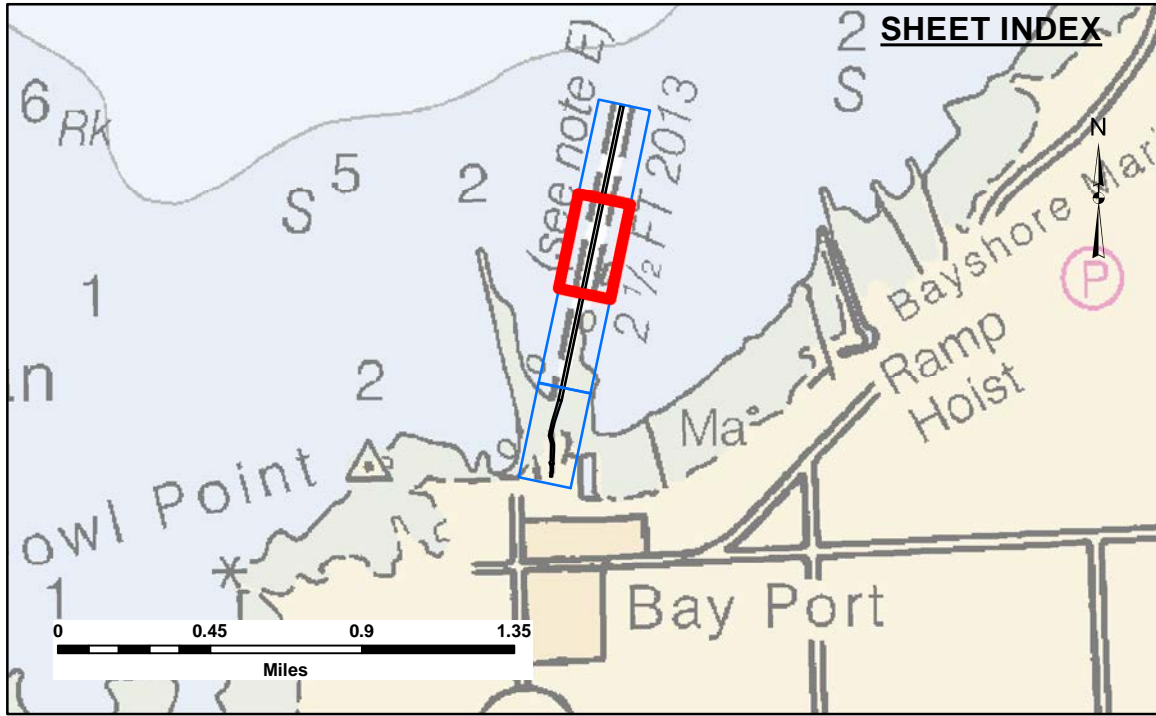

**DISCLAIMER:** The United States Government furnishes these data and the recipient accepts and uses them with the express understanding that the data are not intended for use in any other manner than the intended purpose. The user is responsible for the results of any application of the data for other than its intended purpose. The data is not intended to be used for any other purpose than the intended purpose. The user is responsible for the results of any application of the data for other than its intended purpose.

U.S. ARMY CORPS OF ENGINEERS DETROIT DISTRICT	
Submitted By: _____	Surveyed By: _____
Recommended By: _____	Plotted By: _____
Approved By: _____	Checked By: _____

**Bayport Harbor, MI**  
**Bayport Harbor**  
**BY\_01\_PRT\_20230607\_CS**  
**07 June 2023**

**Sheet  
Reference  
Number**  
**2 of 4**





**LEGEND**

- ..... Cable Submarine
- - - Cable Overhead
- Placement Area
- ┆ Beacon, General
- Contour Lines
- ▭ Channel\_Limits

**SOUNDING LEGEND**

- LESS THAN PROJECT DEPTH
- PROJECT DEPTH
- PROJECT DEPTH +1'
- PROJECT DEPTH +2'
- PROJECT DEPTH +3'
- PROJECT DEPTH +4'
- PROJECT DEPTH +5'

1 inch = 50 feet

Feet

0 50 100 150 200 250

**NOTES:**

THE SOUNDINGS AND ASSOCIATED INFORMATION REPRESENTED HEREIN ARE THE RESULT OF SURVEYS MADE ON THE DATE AS INDICATED AND CAN ONLY BE CONSIDERED REPRESENTATIVE OF THE GENERAL CONDITIONS EXISTING AT THE TIME OF SURVEY.

THE SOUNDINGS DEPICTED HEREIN ARE EXPRESSED IN U.S. SURVEY FEET AND TENTHS THEREOF AND ARE REFERENCED TO THE FOLLOWING DATUMS:  
HORIZONTAL: MICHIGAN STATE PLANE COORDINATE SYSTEM, MICHIGAN SOUTH ZONE #2113, NORTH AMERICAN DATUM (NAD) OF 1983.  
VERTICAL: INTERNATIONAL GREAT LAKES DATUM (IGLD) OF 1985.

THE ABOVE SURVEY WAS CONDUCTED USING THE U.S.A.C.E. SURVEY VESSEL LAUNCH 3053 EMPLOYING THE FOLLOWING COMPONENTS:  
POSITIONING: APPLANIX POS-MV 4 MARINESTAR G2+ GNSS .  
MOTION COMPENSATION: APPLANIX POS-MV 4  
SONAR: ODOM CV-300  
SOFTWARE: HYPACK 2018

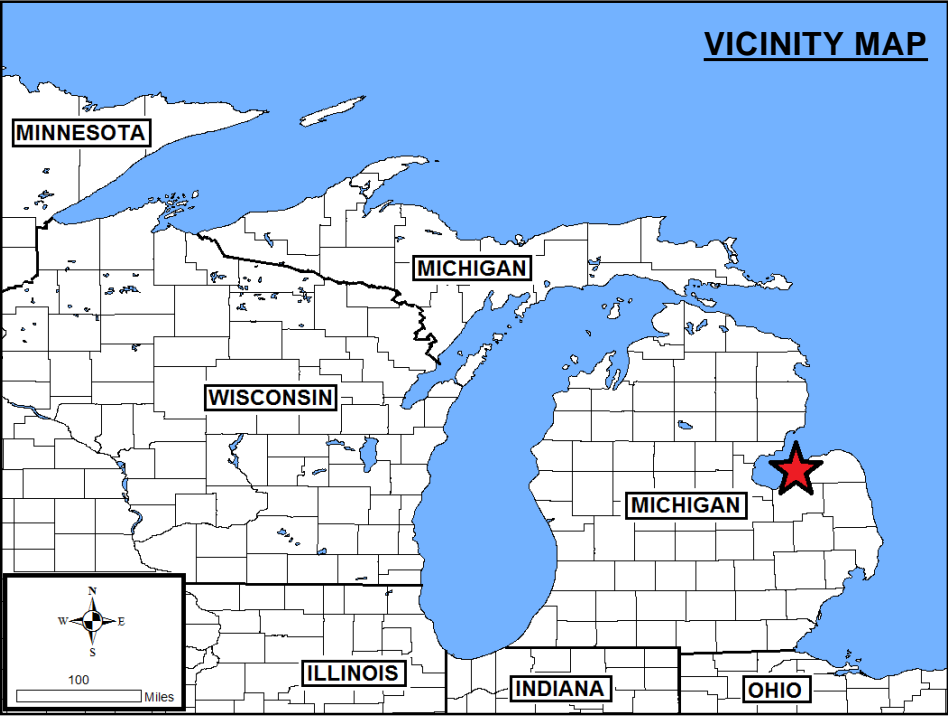
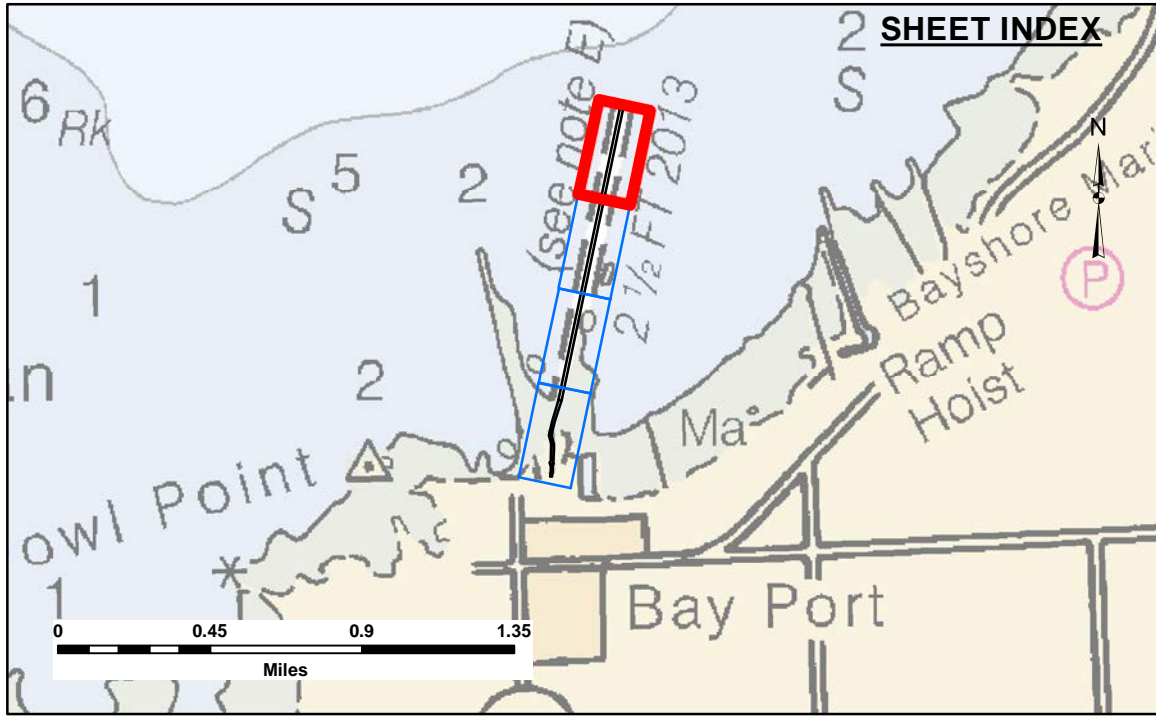
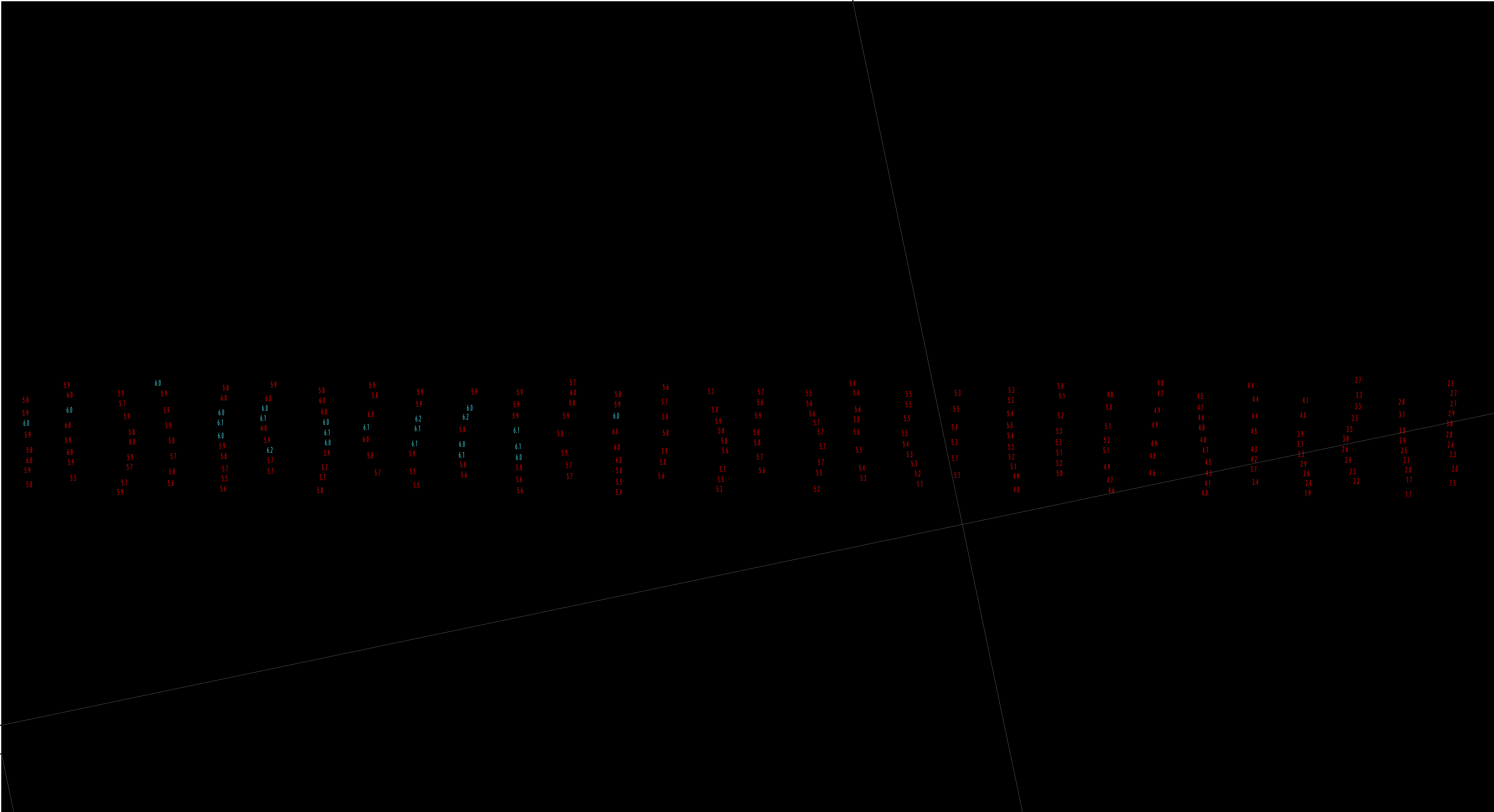
TIDE VALUES ARE DERIVED FROM THE NATIONAL OCEANIC AND ATMOSPHERIC ADMINISTRATION (NOAA) WATER LEVEL STATION:  
ESSEXVILLE, MI (#9075035)

IMAGERY SOURCED FROM: 2014 MICHIGAN NAIP IMAGERY

U.S. ARMY CORPS OF ENGINEERS DETROIT DISTRICT	
Submitted: _____	Surveyed By: _____
Recommended: _____	Plotted By: _____
Approved: _____	Checked By: _____

Bayport Harbor, MI  
Bayport Harbor  
BY\_01\_PRT\_20230607\_CS  
07 June 2023

Sheet  
Reference  
Number  
3 of 4



**LEGEND**

- ..... Cable Submarine
- - Cable Overhead
- Placement Area
- Beacon, General
- Contour Lines
- Channel\_Limits

**SOUNDING LEGEND**

- LESS THAN PROJECT DEPTH
- PROJECT DEPTH
- PROJECT DEPTH +1'
- PROJECT DEPTH +2'
- PROJECT DEPTH +3'
- PROJECT DEPTH +4'
- PROJECT DEPTH +5'

1 inch = 50 feet

Feet

0 50 100 150 200 250

THE SOUNDINGS AND ASSOCIATED INFORMATION REPRESENTED HEREIN ARE THE RESULT OF SURVEYS MADE ON THE DATE AS INDICATED AND CAN ONLY BE CONSIDERED REPRESENTATIVE OF THE GENERAL CONDITIONS EXISTING AT THE TIME OF SURVEY.

THE SOUNDINGS DEPICTED HEREIN ARE EXPRESSED IN U.S. SURVEY FEET AND TENTHS THEREOF AND ARE REFERENCED TO THE FOLLOWING DATUMS:  
HORIZONTAL: MICHIGAN STATE PLANE COORDINATE SYSTEM, MICHIGAN SOUTH ZONE #2113, NORTH AMERICAN DATUM (NAD) OF 1983.  
VERTICAL: INTERNATIONAL GREAT LAKES DATUM (IGLD) OF 1985.

THE ABOVE SURVEY WAS CONDUCTED USING THE U.S.A.C.E. SURVEY VESSEL LAUNCH 3053 EMPLOYING THE FOLLOWING COMPONENTS:  
POSITIONING: APPLANIX POS-MV 4 MARINESTAR G2+ GNSS .  
MOTION COMPENSATION: APPLANIX POS-MV 4  
SONAR: ODOM CV-300  
SOFTWARE: HYPACK 2018

TIDE VALUES ARE DERRIVED FROM THE NATIONAL OCEANIC AND ATMOSPHERIC ADMINISTRATION (NOAA) WATER LEVEL STATION:  
ESSEXVILLE, MI (#9075035)

IMAGERY SOURCED FROM: 2014 MICHIGAN NAIP IMAGERY

U.S. ARMY CORPS OF ENGINEERS  
DETROIT DISTRICT

Submitted:	Surveyed By:
Recommended:	Plotted By:
Approved:	Checked By:

Chief, Technical Services

Bayport Harbor, MI  
Bayport Harbor  
BY\_01\_PRT\_20230607\_CS  
07 June 2023

Sheet  
Reference  
Number  
4 of 4